

Sign-Off Format for Property Survey (Stage 1.1(C))
PART-II: Sign-Off by the DMC / CMC / EO / Secretary of the ULB

Sr. No.	Particulars	Details
1.	Name of ULB	Assandh
2.	Nos. of Properties as per RFP	10,840
3.	Nos. of Properties as per Old Demand Registers	10,987
4.	Nos. of Properties available on NDC Portal	11,319
5.	Nos. of Total Properties Surveyed and Submitted by SI on Web Based GIS Platform (Image / Base Map solution for verification covering 100% properties in MC Area) as per prescribed Parameters. (In Excel)	11,492
6.	Data verification by ULB in Stage 1.1(A)	
6(A)	Date & Letter Memo. No.	Letter No115-16 dated 19-10-2021
6(B)	No. of Properties certified and verified as per Sign-Off 1.1(A)	11094
7.	Data validation by ULB in Stage 1.1(B)	
7(A)	Date & Letter Memo. No.	Letter No117-18 dated 19-10-21
7(B)	No. of Properties certified, verified and validated as per Sign-Off 1.1(B)	11094
7(C)	No. of Properties selected out of properties submitted by SI (Survey Agency) for physical field verification by the Officer/Officials/Committee (nominated by the concerned MC). (Physical validation of atleast 10% of surveyed properties).	1200
7(D)	No. of surveyed properties as mentioned at Sr. No. 7(C), whose data is found correct which is verified and validated.	1145
7(E)	No. of surveyed properties as mentioned at Sr. No. 7(C), whose data is found incorrect which is verified and validated.	55
7(F)	%age of error found in the properties verified.	4.59%
8.	Nos. of Properties Integrated with OLD P Tax ID on NDC Portal	5,815
9.	%age of Properties Integrated with OLD P Tax ID on NDC Portal	51.37%
10.	Nos. of Non-Integrated Properties with OLD P Tax ID on NDC Portal	5,504
11.	%age of Properties not integrated with OLD P Tax IDs on NDC Portal	48.63%
12.	Nos. of Tax Assessment Information Notices Distributed	11,492
13.	Total Claim/ Objections Received from Citizen both Online and Offline.	Online
		Offline
		305 1,637
		Total: 1,942
14.	Total Claim/ Objections Resolved	1,942
15.	Total Claim/ Objections Rejected	81

Secretary
M.C. Assandh
21/12/22

16.	Masters' data created for Wards, Sector, Colony, Street, Society and Zone, etc. in PDF Format. • All Certified Boundaries (MC, Wards, Sectors, etc.) • Colony & Layout Plans of planned colonies • Street Codes with levels • Society Codes if applicable • Area Type Codes	Received all data
17.	Date of Submission of Stage 1.1 (C) data by Survey Agency (SI) to MC in Excel format to verify Claim & Objection properties disposed off which were received during reassessment process. (As per Stage 1.1 (C))	14.07.2022
18.	Whether the Submitted data is Verified.	Yes
19.	No. of Properties taken for verification (10% to be taken up from the list of properties on which claims/objections received from the citizen) Note: Verification is required to be done for all the parameters along with integration for all the properties chosen for verification.	200
20.	No. of properties where surveyed data based on parameters found incorrect as per SLA.	0
21.	%age of properties found incorrect. Note: %age to be calculated with the number of properties taken for verification as the base.	0%
22.	Properties Updated and Corrected	-

It is to certify that I/We have verified the data of properties submitted by the survey agency for all the prescribed parameters along with integration details.

The Stage 1.1 (C) certification is submitted for releasing the payment under Stage 1.1 (C) to the Survey Agency subject to the decisions of Steering Committee taken in various meetings.

Secretary
Municipal Committee Assandh

21/7/22

Memo no. 993-994

Dated: 21-7-2022

1.1 (C) Sign Off certificate is forwarded in original to:

1. Director, Urban Local Bodies, Haryana, Panchkula for further necessary action.
2. M/s Yashi Consulting Services Pvt. Ltd,

C/S
As per the verification report
of Secy. m.c. Assandh.

District Municipal Committee Assandh
KARNAL

25/8/2022
1/8/2022

Secretary
Municipal Committee Assandh

21/7/22

Received original
document
Dally
19/08/2022

Sign-Off Format for Property Survey (Stage 1.1(C))

PART-II: Sign-Off by the DMC / CMC and EO / Secretary of the ULB

Sr. No.	Particulars	Details	
1.	Name of ULB	Ateli Mandi	
2.	Nos. of Properties as per RFP	5,500	
3.	Nos. of Properties as per Old Demand Registers	3,879	
4.	Nos. of Properties available on NDC Portal	3,792	
5.	Nos. of Total Properties Surveyed and Submitted by SI on Web Based GIS Platform (Image / Base Map solution for verification covering 100% properties in MC Area) as per prescribed Parameters. (In Excel)	4,593	
6.	Data verification by ULB in Stage 1.1(A)		
6(A)	Date & Letter Memo. No.	Letter No. 670-671 dated 18-02-2021	
6(B)	No. of Properties certified and verified as per Sign-Off 1.1(A)	4,459	
7.	Data validation by ULB in Stage 1.1(B)		
7(A)	Date & Letter Memo. No.	Letter No. 672-673 dated 18-02-2021	
7(B)	No. of Properties certified, verified and validated as per Sign-Off 1.1(B)	4,459	
7(C)	No. of Properties selected out of properties submitted by SI (Survey Agency) for physical field verification by the Officer/Officials/Committee (nominated by the concerned MC). (Physical validation of atleast 10% of surveyed properties).	4500	
7(D)	No. of surveyed properties as mentioned at Sr. No. 7(C), whose data is found correct which is verified and validated.	4320	
7(E)	No. of surveyed properties as mentioned at Sr. No. 7(C), whose data is found incorrect which is verified and validated.	180	
7(F)	%age of error found in the properties verified.	4.00	
8.	Nos. of Properties Integrated with OLD P Tax ID on NDC Portal	2122	
9.	%age of Properties Integrated with OLD P Tax ID on NDC Portal	56%	
10.	Nos. of Non-Integrated Properties with OLD P Tax ID on NDC Portal	1670	
11.	%age of Properties not integrated with OLD P Tax IDs on NDC Portal	44%	
12.	Nos. of Tax Assessment Information Notices Distributed	4,593	
13.	Total Claim/ Objections Received from Citizen both Online and Offline.	Online	Offline
		36	588
		Total: 624	
14.	Total Claim/ Objections Resolved	624	
15.	Total Claim/ Objections Rejected	66	

16.	Masters' data created for Wards, Sector, Colony, Street, Society and Zone, etc. in PDF Format. • All Certified Boundaries (MC, Wards, Sectors, etc.) • Colony & Layout Plans of planned colonies • Street Codes with levels • Society Codes if applicable • Area Type Codes	Received all data
17.	Date of Submission of Stage 1.1 (C) data by Survey Agency (SI) to MC in Excel format to verify Claim & Objection properties disposed off which were received during reassessment process. (As per Stage 1.1 (C))	20.05.2022
18.	Whether the Submitted data is Verified.	Yes
19.	No. of Properties taken for verification (10% to be taken up from the list of properties on which claims/objections received from the citizen) Note: Verification is required to be done for all the parameters along with integration for all the properties chosen for verification.	70
20.	No. of properties where surveyed data based on parameters found incorrect as per SLA.	0
21.	%age of properties found incorrect. Note: %age to be calculated with the number of properties taken for verification as the base.	0%
22.	Properties Updated and Corrected	-

It is to certify that I/We have verified the data of properties submitted by the survey agency for all the prescribed parameters along with integration details.

The Stage 1.1 (C) certification is submitted for releasing the payment under Stage 1.1 (C) to the Survey Agency subject to the decisions of Steering Committee taken in various meetings.



Memo no. 252-253

- 1.1 (C) Sign Off certificate is forwarded in original to:
1. Director, Urban Local Bodies, Haryana, Panchkula for further necessary action.
 2. M/s Yashi Consulting Services Pvt. Ltd.

Secretary
Municipal Committee Ateli Mandi
नगर पालिका
अटेली मण्डा
Dated: 27/05/22

Secretary
Municipal Committee Ateli Mandi
सचिव
नगर पालिका
अटेली मण्डी

District Municipal Commissioner
Mahendragarh at Narnaul

Sign-Off Format for Property Survey (Stage 1.1(C))

PART-II: Sign-Off by the DMC / CMC / EO / Secretary of the ULB

Sr. No.	Particulars	Details	
1.	Name of ULB	Bahadurgarh	
2.	Nos. of Properties as per RFP	67,000	
3.	Nos. of Properties as per Old Demand Registers	66,689	
4.	Nos. of Properties available on NDC Portal	67,735	
5.	Nos. of Total Properties Surveyed and Submitted by SI on Web Based GIS Platform (Image / Base Map solution for verification covering 100% properties in MC Area) as per prescribed Parameters. (In Excel)	82,876	
6.	Data verification by ULB in Stage 1.1(A)		
6(A)	Date & Letter Memo. No.	Letter No.932 dated 22-02-21	
6(B)	No. of Properties certified and verified as per Sign-Off 1.1(A)	82,177	
7.	Data validation by ULB in Stage 1.1(B)		
7(A)	Date & Letter Memo. No.	Letter No. 934 dated 22-02-21	
7(B)	No. of Properties certified, verified and validated as per Sign-Off 1.1(B)	82,177	
7(C)	No. of Properties selected out of properties submitted by SI (Survey Agency) for physical field verification by the Officer/Officials/Committee (nominated by the concerned MC). (Physical validation of atleast 10% of surveyed properties).	7500	
7(D)	No. of surveyed properties as mentioned at Sr. No. 7(C), whose data is found correct which is verified and validated.	7150	
7(E)	No. of surveyed properties as mentioned at Sr. No. 7(C), whose data is found incorrect which is verified and validated.	350	
7(F)	%age of error found in the properties verified.	4.67%	
8.	Nos. of Properties Integrated with OLD P Tax ID on NDC Portal	53,649	
9.	%age of Properties Integrated with OLD P Tax ID on NDC Portal	79.20%	
10.	Nos. of Non-Integrated Properties with OLD P Tax ID on NDC Portal	14,086	
11.	%age of Properties not integrated with OLD P Tax IDs on NDC Portal	20.80%	
12.	Nos. of Tax Assessment information Notices Distributed	82,876	
13.	Total Claim/ Objections Received from Citizen both Online and Offline.	Online	Offline
		575	4,687
		Total: 5,262	
14.	Total Claim/ Objections Resolved	5,262	
15.	Total Claim/ Objections Rejected	213 (As per Column no. DG to DK of Annexure-B)	

Shade
26/8/22

16.	Masters' data created for Wards, Sector, Colony, Street, Society and Zone, etc. in PDF Format. <ul style="list-style-type: none"> All Certified Boundaries (MC, Wards, Sectors, etc.) Colony & Layout Plans of planned colonies Street Codes with levels Society Codes if applicable Area Type Codes 	Received all data
17.	Date of Submission of Stage 1.1 (C) data by Survey Agency (SI) to MC in Excel format to verify Claim & Objection properties disposed off which were received during reassessment process. (As per Stage 1.1 (C))	05.08.2022
18.	Whether the Submitted data is Verified.	Yes
19.	No. of Properties taken for verification (10% to be taken up from the list of properties on which claims/objections received from the citizen) Note: Verification is required to be done for all the parameters along with integration for all the properties chosen for verification.	550
20.	No. of properties where surveyed data based on parameters found incorrect as per SLA.	0
21.	%age of properties found incorrect. Note: %age to be calculated with the number of properties taken for verification as the base.	0%
22.	Properties Updated and Corrected	-

It is to certify that I/We have verified the data of properties submitted by the survey agency for all the prescribed parameters along with integration details.

The Stage 1.1 (C) certification is submitted for releasing the payment under Stage 1.1 (C) to the Survey Agency subject to the decisions of Steering Committee taken in various meetings.

[Signature]
26/8/22

[Signature]
26/8/22
Municipal Engineer
Municipal Council
Bahadurgarh

[Signature]
Executive Officer
Municipal Council Bahadurgarh
Municipal Council
Bahadurgarh (Jhajjar)

Memo no. 2249

Dated: 26/8/22

- 1.1 (C) Sign Off certificate is forwarded in original to:
- Director, Urban Local Bodies, Haryana, Panchkula for further necessary action.
 - M/s Yashi Consulting Services Pvt. Ltd,

[Signature]
District Municipal Commissioner
JHAJJAR

[Signature]
Executive Officer
Municipal Council Bahadurgarh
Executive Officer
Municipal Council
Bahadurgarh (Jhajjar)

Sign-Off Format for Property Survey (Stage 1.1(C))

PART-II: Sign-Off by the DMC / CMC / EO / Secretary of the ULB

Sr. No.	Particulars	Details	
1.	Name of ULB	Barara	
2.	Nos. of Properties as per RFP	13,380	
3.	Nos. of Properties as per Old Demand Registers	15,407	
4.	Nos. of Properties available on NDC Portal	15,677	
5.	Nos. of Total Properties Surveyed and Submitted by SI on Web Based GIS Platform (Image / Base Map solution for verification covering 100% properties in MC Area) as per prescribed Parameters. (In Excel)	15,674	
6.	Data verification by ULB in Stage 1.1(A)		
6(A)	Date & Letter Memo. No.	Letter No. 1-2 dated 07-01-2021	
6(B)	No. of Properties certified and verified as per Sign-Off 1.1(A)	15,492	
7.	Data validation by ULB in Stage 1.1(B)		
7(A)	Date & Letter Memo. No.	Letter No. 173-174 dated 22-02-2021	
7(B)	No. of Properties certified, verified and validated as per Sign-Off 1.1(B)	15,492	
7(C)	No. of Properties selected out of properties submitted by SI (Survey Agency) for physical field verification by the Officer/Officials/Committee (nominated by the concerned MC). (Physical validation of atleast 10% of surveyed properties).	1600	
7(D)	No. of surveyed properties as mentioned at Sr. No. 7(C), whose data is found correct which is verified and validated.	1530	
7(E)	No. of surveyed properties as mentioned at Sr. No. 7(C), whose data is found incorrect which is verified and validated.	70	
7(F)	%age of error found in the properties verified.	4.38%	
8.	Nos. of Properties Integrated with OLD P Tax ID on NDC Portal	10,042	
9.	%age of Properties Integrated with OLD P Tax ID on NDC Portal	64.06%	
10.	Nos. of Non-Integrated Properties with OLD P Tax ID on NDC Portal	5,635	
11.	%age of Properties not integrated with OLD P Tax IDs on NDC Portal	35.94%	
12.	Nos. of Tax Assessment Information Notices Distributed	15,674	
13.	Total Claim/ Objections Received from Citizen both Online and Offline.	Online	Offline
		67	677
		Total: 744	
14.	Total Claim/ Objections Resolved	744	
15.	Total Claim/ Objections Rejected	4	

16.	Masters' data created for Wards, Sector, Colony, Street, Society and Zone, etc. in PDF Format. • All Certified Boundaries (MC, Wards, Sectors, etc.) • Colony & Layout Plans of planned colonies • Street Codes with levels • Society Codes if applicable • Area Type Codes	Received all data
17.	Date of Submission of Stage 1.1 (C) data by Survey Agency (SI) to MC in Excel format to verify Claim & Objection properties disposed off which were received during reassessment process. (As per Stage 1.1 (C))	13.06.2022
18.	Whether the Submitted data is Verified.	Yes
19.	No. of Properties taken for verification (10% to be taken up from the list of properties on which claims/objections received from the citizen) Note: Verification is required to be done for all the parameters along with integration for all the properties chosen for verification.	75
20.	No. of properties where surveyed data based on parameters found incorrect as per SLA.	0
21.	%age of properties found incorrect. Note: %age to be calculated with the number of properties taken for verification as the base.	0%
22.	Properties Updated and Corrected	-

It is to certify that I/We have verified the data of properties submitted by the survey agency for all the prescribed parameters along with integration details.

The Stage 1.1 (C) certification is submitted for releasing the payment under Stage 1.1 (C) to the Survey Agency subject to the decisions of Steering Committee taken in various meetings.




Secretary
Municipal Committee
Barara City (Ambala)

Memo no. 746-747/MCB

Dated: 16/6/2022

1.1 (C) Sign Off certificate is forwarded in original to:

1. Director, Urban Local Bodies, Haryana, Panchkula for further necessary action.
2. M/s Yashi Consulting Services Pvt. Ltd.


4/7/2022
District Municipal Commissioner
Ambala


Secretary
Municipal Committee
Barara City (Ambala)

Sign-Off Format for Property Survey (Stage 1.1(C))
PART-II: Sign-Off by the DMC / CMC and EO / Secretary of the ULB

Dtd- 25/05/2021

Memo- 1091

Sr. No.	Particulars.	Details	
		Barwala	
1.	Name of ULB	16,139	
2.	Nos. of Properties as per RFP	13,732	
3.	Nos. of Properties as per Old Demand Registers	14,043	
4.	Nos. of Properties available on NDC Portal		
5.	Nos. of Total Properties Surveyed and Submitted by SI on Web Based GIS Platform (Image / Base Map solution for verification covering 100% properties in MC Area) as per prescribed Parameters. (In Excel)	18,451	
6.	Data verification by ULB in Stage 1.1(A)	Letter No. 5833 dated 07-01-2021	
6(A)	Date & Letter Memo. No.	18,243	
6(B)	No. of Properties certified and verified as per Sign-Off 1.1(A)		
7.	Data validation by ULB in Stage 1.1(B)	Letter No 6568-6569 dated 22-03-2021	
7(A)	Date & Letter Memo. No.		
7(B)	No. of Properties certified, verified and validated as per Sign-Off 1.1(B)	18,243	
7(C)	No. of Properties selected out of properties submitted by SI (Survey Agency) for physical field verification by the Officer/Officials/Committee (nominated by the concerned MC) (Physical validation of atleast 10% of surveyed properties).	1900	
7(D)	No. of surveyed properties as mentioned at Sr. No. 7(C), whose data is found correct which is verified and validated.	1810	
7(E)	No. of surveyed properties as mentioned at Sr. No. 7(C), whose data is found incorrect which is verified and validated.	90	
7(F)	%age of error found in the properties verified.	4.74	
8.	Nos. of Properties Integrated with OLD P Tax ID on NDC Portal	8,079	
9.	%age of Properties Integrated with OLD P Tax ID on NDC Portal	58%	
10.	Nos. of Non-Integrated Properties with OLD P Tax ID on NDC Portal	5,964	
11.	%age of Properties not integrated with OLD P Tax IDs on NDC Portal	42%	
12.	Nos. of Tax Assessment Information Notices Distributed	18,451	
13.	Total Claim/ Objections Received from Citizen both Online and Offline.	Online	Offline
		245	848
		Total: 1,093	
14.	Total Claim/ Objections Resolved	1,093	
15.	Total Claim/ Objections Rejected	74	

16.	Masters' data created for Wards, Sector, Colony, Street, Society and Zone, etc. in PDF Format. • All Certified Boundaries (MC, Wards, Sectors, etc.) • Colony & Layout Plans of planned colonies • Street Codes with levels • Society Codes if applicable • Area Type Codes	Received all data
17.	Date of Submission of Stage 1.1 (C) data by Survey Agency (SI) to MC in Excel format to verify Claim & Objection properties disposed off which were received during reassessment process, (As per Stage 1.1 (C))	20.05.2022
18.	Whether the Submitted data is Verified.	Yes
19.	No. of Properties taken for verification (10% to be taken up from the list of properties on which claims/objections received from the citizen) Note: Verification is required to be done for all the parameters along with integration for all the properties chosen for verification.	110
20.	No. of properties where surveyed data based on parameters found incorrect as per SLA.	0
21.	%age of properties found incorrect. Note: %age to be calculated with the number of properties taken for verification as the base.	0%
22.	Properties Updated and Corrected	-

It is to certify that I/We have verified the data of properties submitted by the survey agency for all the prescribed parameters along with integration details.

The Stage 1.1 (C) certification is submitted for releasing the payment under Stage 1.1 (C) to the Survey Agency subject to the decisions of Steering Committee taken in various meetings.


Auth. Sign.
PROJECT MANAGER
YASHI CONSULTING SERVICES PVT. LTD.
JALANDHAR • JAIPUR • DELHI


Secretary
Municipal Committee
Barwala (H.S.A.)

Memo no. 1092-1093

Dated: 25/05/2022

1.1 (C) Sign Off certificate is forwarded in original to:

1. Director, Urban Local Bodies, Haryana, Panchkula for further necessary action.
2. M/s Yashi Consulting Services Pvt. Ltd.


Distt. Municipal Commissioner
HISAR


Secretary
Municipal Committee
Barwala (H.S.A.)

Sign-Off Format for Property Survey (Stage 1.1(C))

PART-II: Sign-Off by the DMC / CMC / EO / Secretary of the ULB

1257
04/06/2022

Sr. No.	Particulars	Details	
1.	Name of ULB	Bawal	
2.	Nos. of Properties as per RFP	6,885	
3.	Nos. of Properties as per Old Demand Registers	2,093	
4.	Nos. of Properties available on NDC Portal	7,228	
5.	Nos. of Total Properties Surveyed and Submitted by SI on Web Based GIS Platform (Image / Base Map solution for verification covering 100% properties in MC Area) as per prescribed Parameters. (In Excel)	8,550	
6.	Data verification by ULB in Stage 1.1(A)		
6(A)	Date & Letter Memo. No.	Letter No. MCB/998 dated 20-10-2020	
6(B)	No. of Properties certified and verified as per Sign-Off 1.1(A)	8,411	
7.	Data validation by ULB in Stage 1.1(B)		
7(A)	Date & Letter Memo. No.	Letter No. MCB/998 dated 20-10-2020	
7(B)	No. of Properties certified, verified and validated as per Sign-Off 1.1(B)	8,411	
7(C)	No. of Properties selected out of properties submitted by SI (Survey Agency) for physical field verification by the Officer/Officials/Committee (nominated by the concerned MC). (Physical validation of atleast 10% of surveyed properties).	900	
7(D)	No. of surveyed properties as mentioned at Sr. No. 7(C), whose data is found correct which is verified and validated.	867	
7(E)	No. of surveyed properties as mentioned at Sr. No. 7(C), whose data is found incorrect which is verified and validated.	33	
7(F)	%age of error found in the properties verified.	3.87%	
8.	Nos. of Properties Integrated with OLD P Tax ID on NDC Portal	2,817	
9.	%age of Properties Integrated with OLD P Tax ID on NDC Portal	38%	
10.	Nos. of Non-Integrated Properties with OLD P Tax ID on NDC Portal	4,611	
11.	%age of Properties not integrated with OLD P Tax IDs on NDC Portal	64%	
12.	Nos. of Tax Assessment Information Notices Distributed	8,550	
13.	Total Claim/ Objections Received from Citizen both Online and Offline.	Online	Offline
		92	567
		Total: 659	
14.	Total Claim/ Objections Resolved	659	
15.	Total Claim/ Objections Rejected	30	

16.	Masters' data created for Wards, Sector, Colony, Street, Society and Zone, etc. in PDF Format. • All Certified Boundaries (MC, Wards, Sectors, etc.) • Colony & Layout Plans of planned colonies • Street Codes with levels • Society Codes if applicable • Area Type Codes	Received all data
17.	Date of Submission of Stage 1.1 (C) data by Survey Agency (SI) to MC in Excel format to verify Claim & Objection properties disposed off which were received during reassessment process. (As per Stage 1.1 (C))	03.06.2022
18.	Whether the Submitted data is Verified,	Yes
19.	No. of Properties taken for verification (10% to be taken up from the list of properties on which claims/objections received from the citizen) Note: Verification is required to be done for all the parameters along with integration for all the properties chosen for verification.	70
20.	No. of properties where surveyed data based on parameters found incorrect as per SLA.	0
21.	%age of properties found incorrect. Note: %age to be calculated with the number of properties taken for verification as the base.	0%
22.	Properties Updated and Corrected	-

It is to certify that I/We have verified the data of properties submitted by the survey agency for all the prescribed parameters along with integration details.

The Stage 1.1 (C) certification is submitted for releasing the payment under Stage 1.1 (C) to the Survey Agency subject to the decisions of Steering Committee taken in various meetings.



Memo no. :- 1257

- 1.1 (C) Sign Off certificate is forwarded in original to:
1. Director, Urban Local Bodies, Haryana, Panchkula for further necessary action.
 2. M/s Yashi Consulting Services Pvt. Ltd.

Ashish
Secretary
Municipal Committee
Bawal

Dated: - 04/06/2022

Secretary
Municipal Committee
Bawal

138 27/6/22
District Municipal Commissioner
Bawal

District Municipal Commissioner
Bawal

Sign-Off Format for Property Survey (Stage 1.1(C))

PART-II: Sign-Off by the DMC / CMC/ EO / Secretary of the ULB

Sr. No.	Particulars	Details	
1.	Name of ULB	Bawani Khara	
2.	Nos. of Properties as per RFP	3,840	
3.	Nos. of Properties as per Old Demand Registers	3,893	
4.	Nos. of Properties available on NDC Portal	10,352	
5.	Nos. of Total Properties Surveyed and Submitted by SI on Web Based GIS Platform (Image / Base Map solution for verification covering 100% properties in MC Area) as per prescribed Parameters. (In Excel)	10,236	
6.	Data verification by ULB in Stage 1.1(A)		
6(A)	Date & Letter Memo. No.	Letter No. 3426-27/MCBK dated 18-12-2020	
6(B)	No. of Properties certified and verified as per Sign-Off 1.1(A)	9,646	
7.	Data validation by ULB in Stage 1.1(B)		
7(A)	Date & Letter Memo. No.	Letter No. 3428-29/MCBK dated 18-12-2020	
7(B)	No. of Properties certified, verified and validated as per Sign-Off 1.1(B)	9,646	
7(C)	No. of Properties selected out of properties submitted by SI (Survey Agency) for physical field verification by the Officer/Officials/Committee (nominated by the concerned MC). (Physical validation of atleast 10% of surveyed properties).	1000	
7(D)	No. of surveyed properties as mentioned at Sr. No. 7(C), whose data is found correct which is verified and validated.	951	
7(E)	No. of surveyed properties as mentioned at Sr. No. 7(C), whose data is found incorrect which is verified and validated.	49	
7(F)	%age of error found in the properties verified.	4.90	
8.	Nos. of Properties Integrated with OLD P Tax ID on NDC Portal	8,861	
9.	%age of Properties Integrated with OLD P Tax ID on NDC Portal	86%	
10.	Nos. of Non-Integrated Properties with OLD P Tax ID on NDC Portal	1,491	
11.	%age of Properties not integrated with OLD P Tax IDs on NDC Portal	14%	
12.	Nos. of Tax Assessment Information Notices Distributed	10,236	
13.	Total Claim/ Objections Received from Citizen both Online and Offline.	Online	Offline
		113	950
		Total: 1,063	
14.	Total Claim/ Objections Resolved	1,063	
15.	Total Claim/ Objections Rejected	45	

16.	Masters' data created for Wards, Sector, Colony, Street, Society and Zone, etc. in PDF Format. • All Certified Boundaries (MC, Wards, Sectors, etc.) • Colony & Layout Plans of planned colonies • Street Codes with levels • Society Codes if applicable • Area Type Codes	Received all data
17.	Date of Submission of Stage 1.1 (C) data by Survey Agency (SI) to MC in Excel format to verify Claim & Objection properties disposed off which were received during reassessment process. (As per Stage 1.1 (C))	20.05.2022
18.	Whether the Submitted data is Verified.	Yes
19.	No. of Properties taken for verification (10% to be taken up from the list of properties on which claims/objections received from the citizen) Note: Verification is required to be done for all the parameters along with integration for all the properties chosen for verification.	110
20.	No. of properties where surveyed data based on parameters found incorrect as per SLA.	0
21.	%age of properties found incorrect. Note: %age to be calculated with the number of properties taken for verification as the base.	0%
22.	Properties Updated and Corrected	—

It is to certify that I/We have verified the data of properties submitted by the survey agency for all the prescribed parameters along with integration details.

The Stage 1.1 (C) certification is submitted for releasing the payment under Stage 1.1 (C) to the Survey Agency subject to the decisions of Steering Committee taken in various meetings.



Sim

Shiwani
District Municipal Commis...

Shiwani
Secretary
Municipal Committee
Bawani Khara (Bawani)

Memo no. 2688/MCBK

Dated: 27/05/2022

1.1 (C) Sign Off certificate is forwarded in original to:

1. Director, Urban Local Bodies, Haryana, Panchkula for further necessary action.
2. M/s Yashi Consulting Services Pvt. Ltd,

Shiwani
Secretary
Municipal Committee Bawani Khara
(Bawani)

Sign-Off Format for Property Survey (Stage 1.1(C))

PART-II: Sign-Off by the DMC / CMC and EO / Secretary of the ULB

Sr. No.	Particulars	Details	
1.	Name of ULB	Berhampur	
2.	Nos. of Properties as per RFP	5,769	
3.	Nos. of Properties as per Old Demand Registers	6,222	
4.	Nos. of Properties available on NDC Portal	6,123	
5.	Nos. of Total Properties Surveyed and Submitted by SI on Web Based GIS Platform (Image / Base Map solution for verification covering 100% properties in MC Area) as per prescribed Parameters. (In Excel)	5,882	
6.	Data verification by ULB in Stage 1.1(A)		
6(A)	Date & Letter Memo. No.	Letter No. 1049/MCB dated 20-10-2020	
6(B)	No. of Properties certified and verified as per Sign-Off 1.1(A)	5,909	
7.	Data validation by ULB in Stage 1.1(B)		
7(A)	Date & Letter Memo. No.	Letter No 1051/MCB dated 20-10-2020	
7(B)	No. of Properties certified, verified and validated as per Sign-Off 1.1(B)	5,909	
7(C)	No. of Properties selected out of properties submitted by SI (Survey Agency) for physical field verification by the Officer/Officials/Committee (nominated by the concerned MC). (Physical validation of atleast 10% of surveyed properties).	600	
7(D)	No. of surveyed properties as mentioned at Sr. No. 7(C), whose data is found correct which is verified and validated.	579	
7(E)	No. of surveyed properties as mentioned at Sr. No. 7(C), whose data is found incorrect which is verified and validated.	21	
7(F)	%age of error found in the properties verified.	3.5%	
8.	Nos. of Properties Integrated with OLD P Tax ID on NDC Portal	5,036	
9.	%age of Properties Integrated with OLD P Tax ID on NDC Portal	82%	
10.	Nos. of Non-Integrated Properties with OLD P Tax ID on NDC Portal	1,087	
11.	%age of Properties not integrated with OLD P Tax IDs on NDC Portal	18%	
12.	Nos. of Tax Assessment Information Notices Distributed	5,882	
13.	Total Claim/ Objections Received from Citizen both Online and Offline.	Online	Offline
		74	642
		Total: 716	
14.	Total Claim/ Objections Resolved	716	

15.	Total Claim/ Objections Rejected	37
16.	Masters' data created for Wards, Sector, Colony, Street, Society and Zone, etc. in PDF Format. • All Certified Boundaries (MC, Wards, Sectors, etc.) • Colony & Layout Plans of planned colonies • Street Codes with levels • Society Codes if applicable • Area Type Codes	Received all data
17.	Date of Submission of Stage 1.1 (C) data by Survey Agency (SI) to MC in Excel format to verify Claim & Objection properties disposed off which were received during reassessment process. (As per Stage 1.1 (C))	20.05.2022
18.	Whether the Submitted data is Verified.	Yes
19.	No. of Properties taken for verification (10% to be taken up from the list of properties on which claims/objections received from the citizen) Note: Verification is required to be done for all the parameters along with integration for all the properties chosen for verification.	75
20.	No. of properties where surveyed data based on parameters found incorrect as per SLA.	0
21.	%age of properties found incorrect. Note: %age to be calculated with the number of properties taken for verification as the base.	0%
22.	Properties Updated and Corrected	-

It is to certify that I/We have verified the data of properties submitted by the survey agency for all the prescribed parameters along with integration details.

The Stage 1.1 (C) certification is submitted for releasing the payment under Stage 1.1 (C) to the Survey Agency subject to the decisions of Steering Committee taken in various meetings.

checked and verified
Harkish
N.T.C.



26/5/22
Secretary
Municipal Committee Beri

Memo no. 496/MCB

Dated: 26/5/22

- 1.1 (C) Sign Off certificate is forwarded in original to:
1. Director, Urban Local Bodies, Haryana, Panchkula for further necessary action.
 2. M/s Yashi Consulting Services Pvt. Ltd.

C.S.
26/05/2022
District Municipal Commissioner
JHAJAJAR

26/5/22
Secretary
Municipal Committee Beri

Sign-Off Format for Property Survey (Stage 1.1(C))

PART-II: Sign-Off by the DMC / CMC / EO / Secretary of the ULB

Sr. No.	Particulars	Details	
1.	Name of ULB	Bhiwani	
2.	Nos. of Properties as per RFP	60,000	
3.	Nos. of Properties as per Old Demand Registers	52,312	
4.	Nos. of Properties available on NDC Portal	57,877	
5.	Nos. of Total Properties Surveyed and Submitted by SI on Web Based GIS Platform (Image / Base Map solution for verification covering 100% properties in MC Area) as per prescribed Parameters. (In Excel)	77,056	
6.	Data verification by ULB in Stage 1.1(A)		
6(A)	Date & Letter Memo. No.	5146/EO dated 29.01.2021	
6(B)	No. of Properties certified and verified as per Sign-Off 1.1(A)	76,153	
7.	Data validation by ULB in Stage 1.1(B)		
7(A)	Date & Letter Memo. No.	5146/EO dated 29.01.2021	
7(B)	No. of Properties certified, verified and validated as per Sign-Off 1.1(B)	76,153	
7(C)	No. of Properties selected out of properties submitted by SI (Survey Agency) for physical field verification by the Officer/Officials/Committee (nominated by the concerned MC). (Physical validation of atleast 10% of surveyed properties).	8000	
7(D)	No. of surveyed properties as mentioned at Sr. No. 7(C), whose data is found correct which is verified and validated.	7600	
7(E)	No. of surveyed properties as mentioned at Sr. No. 7(C), whose data is found incorrect which is verified and validated.	400	
7(F)	%age of error found in the properties verified.	5.00%	
8.	Nos. of Properties Integrated with OLD P Tax ID on NDC Portal	25,307	
9.	%age of Properties Integrated with OLD P Tax ID on NDC Portal	43.73%	
10.	Nos. of Non-Integrated Properties with OLD P Tax ID on NDC Portal	32,570	
11.	%age of Properties not integrated with OLD P Tax IDs on NDC Portal	56.27%	
12.	Nos. of Tax Assessment Information Notices Distributed	77,056	
13.	Total Claim/ Objections Received from Citizen both Online and Offline.	Online	Offline
		801	6,494
		Total: 7,295	
14.	Total Claim/ Objections Resolved	7,295	
15.	Total Claim/ Objections Rejected	209	

16.	Masters' data created for Wards, Sector, Colony, Street, Society and Zone, etc. in PDF Format. • All Certified Boundaries (MC, Wards, Sectors, etc.) • Colony & Layout Plans of planned colonies • Street Codes with levels • Society Codes if applicable • Area Type Codes	Received all data
17.	Date of Submission of Stage 1.1 (C) data by Survey Agency (SI) to MC in Excel format to verify Claim & Objection properties disposed off which were received during reassessment process. (As per Stage 1.1 (C))	13.06.2022
18.	Whether the Submitted data is Verified.	Yes
19.	No. of Properties taken for verification (10% to be taken up from the list of properties on which claims/objections received from the citizen) Note: Verification is required to be done for all the parameters along with integration for all the properties chosen for verification.	730
20.	No. of properties where surveyed data based on parameters found incorrect as per SLA.	0
21.	%age of properties found incorrect. Note: %age to be calculated with the number of properties taken for verification as the base.	0%
22.	Properties Updated and Corrected	—

It is to certify that I/We have verified the data of properties submitted by the survey agency for all the prescribed parameters along with integration details.

The Stage 1.1 (C) certification is submitted for releasing the payment under Stage 1.1 (C) to the Survey Agency subject to the decisions of Steering Committee taken in various meetings.

Checked / verified

24/6/2022

EXECUTIVE OFFICER
Municipal Council Bhiwani

Memo no.

2426 to 2427/EO

Dated:

29.08.2022

1.1 (C) Sign Off certificate is forwarded in original to:

1. Director, Urban Local Bodies, Haryana, Panchkula for further necessary action.
2. M/s Yashi Consulting Services Pvt. Ltd,

EXECUTIVE OFFICER
Municipal Council Bhiwani

As proposed and verified

by EO and Yashi consulting agency

District Municipal Commissioner
Bhiwani

Sign-Off Format for Property Survey (Stage 1.1(C))

PART-II: Sign-Off by the DMC / CMC / EO / Secretary of the ULB

Sr. No.	Particulars	Details	
1.	Name of ULB	Bhuna	
2.	Nos. of Properties as per RFP	-	
3.	Nos. of Properties as per Old Demand Registers	-	
4.	Nos. of Properties available on NDC Portal	8,308	
5.	Nos. of Total Properties Surveyed and Submitted by SI on Web Based GIS Platform (Image / Base Map solution for verification covering 100% properties in MC Area) as per prescribed Parameters. (In Excel)	9,904	
6.	Data verification by ULB in Stage 1.1(A)		
6(A)	Date & Letter Memo. No.	Letter No. 993-94/MCB dated 12-10-2020	
6(B)	No. of Properties certified and verified as per Sign-Off 1.1(A)	9,812	
7.	Data validation by ULB in Stage 1.1(B)		
7(A)	Date & Letter Memo. No.	Letter No. 995-96/MCB dated 12-10-2020	
7(B)	No. of Properties certified, verified and validated as per Sign-Off 1.1(B)	9,812	
7(C)	No. of Properties selected out of properties submitted by SI (Survey Agency) for physical field verification by the Officer/Officials/Committee (nominated by the concerned MC). (Physical validation of atleast 10% of surveyed properties).	1000	
7(D)	No. of surveyed properties as mentioned at Sr. No. 7(C), whose data is found correct which is verified and validated.	955	
7(E)	No. of surveyed properties as mentioned at Sr. No. 7(C), whose data is found incorrect which is verified and validated.	45	
7(F)	%age of error found in the properties verified.	4.50%	
8.	Nos. of Properties Integrated with OLD P Tax ID on NDC Portal	8,308	
9.	%age of Properties Integrated with OLD P Tax ID on NDC Portal	100%	
10.	Nos. of Non-Integrated Properties with OLD P Tax ID on NDC Portal	0	
11.	%age of Properties not integrated with OLD P Tax IDs on NDC Portal	0	
12.	Nos. of Tax Assessment Information Notices Distributed	9,904	
13.	Total Claim/ Objections Received from Citizen both Online and Offline.	Online	Offline
		172	777
		Total: 949	
14.	Total Claim/ Objections Resolved	949	
15.	Total Claim/ Objections Rejected	35	

16.	Masters' data created for Wards, Sector, Colony, Street, Society and Zone, etc. in PDF Format. • All Certified Boundaries (MC, Wards, Sectors, etc.) • Colony & Layout Plans of planned colonies • Street Codes with levels • Society Codes if applicable • Area Type Codes	Received all data
17.	Date of Submission of Stage 1.1 (C) data by Survey Agency (SI) to MC in Excel format to verify Claim & Objection properties disposed off which were received during reassessment process. (As per Stage 1.1 (C))	03.06.2022
18.	Whether the Submitted data is Verified.	Yes
19.	No. of Properties taken for verification (10% to be taken up from the list of properties on which claims/objections received from the citizen) Note: Verification is required to be done for all the parameters along with integration for all the properties chosen for verification.	100
20.	No. of properties where surveyed data based on parameters found incorrect as per SLA.	0
21.	%age of properties found incorrect. Note: %age to be calculated with the number of properties taken for verification as the base.	0%
22.	Properties Updated and Corrected	-

It is to certify that I/We have verified the data of properties submitted by the survey agency for all the prescribed parameters along with integration details.

The Stage 1.1 (C) certification is submitted for releasing the payment under Stage 1.1 (C) to the Survey Agency subject to the decisions of Steering Committee taken in various meetings.



Secretary
Municipal Committee
M.C. Bhuna

H.T.

J.E.

Memo no. 851-852/MCB

Dated: 07/06/2022

1.1 (C) Sign Off certificate is forwarded in original to:

1. Director, Urban Local Bodies, Haryana, Panchkula for further necessary action.
2. M/s Yashi Consulting Services Pvt. Ltd.,

Secretary
Municipal Committee
M.C. Bhuna

H.T. J.E.

MG

District Municipal Commissioner
PATNAJABAD

Sign-Off Format for Property Survey (Stage 1.1(C))

PART-II: Sign-Off by the DMC / CMC / EO / Secretary of the ULB

Sr. No.	Particulars	Details	
		Charkhi Dadri	
1.	Name of ULB	20,367	
2.	Nos. of Properties as per RFP	19,445	
3.	Nos. of Properties as per Old Demand Registers	19,943	
4.	Nos. of Properties available on NDC Portal		
5.	Nos. of Total Properties Surveyed and Submitted by SI on Web Based GIS Platform (Image / Base Map solution for verification covering 100% properties in MC Area) as per prescribed Parameters. (In Excel)	29,781	
6.	Data verification by ULB in Stage 1.1(A)		
6(A)	Date & Letter Memo. No.	Letter No. 8054-55 dated 24-12-2020	
6(B)	No. of Properties certified and verified as per Sign-Off 1.1(A)	28,731	
7.	Data validation by ULB in Stage 1.1(B)		
7(A)	Date & Letter Memo. No.	Letter No. 8416-17 dated 29-01-2021	
7(B)	No. of Properties certified, verified and validated as per Sign-Off 1.1(B)	28,731	
7(C)	No. of Properties selected out of properties submitted by SI (Survey Agency) for physical field verification by the Officer/Officials/Committee (nominated by the concerned MC). (Physical validation of atleast 10% of surveyed properties)	3000	
7(D)	No. of surveyed properties as mentioned at Sr. No. 7(C), whose data is found correct which is verified and validated.	2870	
7(E)	No. of surveyed properties as mentioned at Sr. No. 7(C), whose data is found incorrect which is verified and validated.	130	
7(F)	%age of error found in the properties verified.	4.34%	
8.	Nos. of Properties Integrated with OLD P Tax ID on NDC Portal	12,290	
9.	%age of Properties Integrated with OLD P Tax ID on NDC Portal	62%	
10.	Nos. of Non-Integrated Properties with OLD P Tax ID on NDC Portal	7,653	
11.	%age of Properties not integrated with OLD P Tax IDs on NDC Portal	38%	
12.	Nos. of Tax Assessment Information Notices Distributed	29,781	
13.	Total Claim/ Objections Received from Citizen both Online and Offline.	Online	Offline
		655	3,294
		Total: 3,949	
14.	Total Claim/ Objections Resolved	3,949	
15.	Total Claim/ Objections Rejected	179	

16.	Masters' data created for Wards, Sector, Colony, Street, Society and Zone, etc. in PDF Format <ul style="list-style-type: none"> All Certified Boundaries (MC, Wards, Sectors, etc.) Colony & Layout Plans of planned colonies Street Codes with levels Society Codes if applicable Area Type Codes 	Received all data
17.	Date of Submission of Stage 1.1 (C) data by Survey Agency (SI) to MC in Excel format to verify Claim & Objection properties disposed off which were received during reassessment process. (As per Stage 1.1 (C))	03.06.2022
18.	Whether the Submitted data is Verified.	Yes
19.	No. of Properties taken for verification (10% to be taken up from the list of properties on which claims/objections received from the citizen) Note: Verification is required to be done for all the parameters along with integration for all the properties chosen for verification.	400
20.	No. of properties where surveyed data based on parameters found incorrect as per SLA.	0
21.	%age of properties found incorrect. Note: %age to be calculated with the number of properties taken for verification as the base.	0%
22.	Properties Updated and Corrected	—

It is to certify that I/We have verified the data of properties submitted by the survey agency for all the prescribed parameters along with integration details.

The Stage 1.1 (C) certification is submitted for releasing the payment under Stage 1.1 (C) to the Survey Agency subject to the decisions of Steering Committee taken in various meetings.



ME

[Signature]

AM L
Executive Officer,
Municipal Council
Charkhi Dadri

Memo no. 1392-407

District Municipal Commissioner

Dated: 13/06/2022

1.1 (C) Sign Off certificate is forwarded in original to:

- Director, Urban Local Bodies, Haryana, Panchkula for further necessary action.
- M/s Yashi Consulting Services Pvt. Ltd.

Sharma / Charkhi Dadri

AM L
Executive Officer,
Municipal Council
Charkhi Dadri

Sign-Off Format for Property Survey (Stage 1.1(C))

PART-II: Sign-Off by the DMC / CMC / EO / Secretary of the ULB

Sr. No.	Particulars	Details	
1.	Name of ULB	Cheeka	
2.	Nos. of Properties as per RFP	13,404	
3.	Nos. of Properties as per Old Demand Registers	13,527	
4.	Nos. of Properties available on NDC Portal	14,079	
5.	Nos. of Total Properties Surveyed and Submitted by SI on Web Based GIS Platform (Image / Base Map solution for verification covering 100% properties in MC Area) as per prescribed Parameters. (In Excel)	21,202	
6.	Data verification by ULB in Stage 1.1(A)		
6(A)	Date & Letter Memo. No.	Letter No. 7173-7174 dated 11-11-2020	
6(B)	No. of Properties certified and verified as per Sign-Off 1.1(A)	20,397	
7.	Data validation by ULB in Stage 1.1(B)		
7(A)	Date & Letter Memo. No.	Letter No. 7175-76 dated 11-11-2020	
7(B)	No. of Properties certified, verified and validated as per Sign-Off 1.1(B)	20,397	
7(C)	No. of Properties selected out of properties submitted by SI (Survey Agency) for physical field verification by the Officer/Officials/Committee (nominated by the concerned MC). (Physical validation of atleast 10% of surveyed properties).	2200	
7(D)	No. of surveyed properties as mentioned at Sr. No. 7(C), whose data is found correct which is verified and validated.	2110	
7(E)	No. of surveyed properties as mentioned at Sr. No. 7(C), whose data is found incorrect which is verified and validated.	90	
7(F)	%age of error found in the properties verified.	4.1%	
8.	Nos. of Properties Integrated with OLD P Tax ID on NDC Portal	8,515	
9.	%age of Properties Integrated with OLD P Tax ID on NDC Portal	60.48%	
10.	Nos. of Non-Integrated Properties with OLD P Tax ID on NDC Portal	5,564	
11.	%age of Properties not integrated with OLD P Tax IDs on NDC Portal	39.52%	
12.	Nos. of Tax Assessment Information Notices Distributed	21,202	
13.	Total Claim/ Objections Received from Citizen both Online and Offline.	Online	Offline
		59	1,182
		Total: 1,241	
14.	Total Claim/ Objections Resolved	1,241	
15.	Total Claim/ Objections Rejected	62	

16.	Masters' data created for Wards, Sector, Colony, Street, Society and Zone, etc. in PDF Format. • All Certified Boundaries (MC, Wards, Sectors, etc.) • Colony & Layout Plans of planned colonies • Street Codes with levels • Society Codes if applicable • Area Type Codes	Received all data
17.	Date of Submission of Stage 1.1 (C) data by Survey Agency (SI) to MC in Excel format to verify Claim & Objection properties disposed off which were received during reassessment process. (As per Stage 1.1 (C))	13.06.2022
18.	Whether the Submitted data is Verified.	Yes
19.	No. of Properties taken for verification (10% to be taken up from the list of properties on which claims/objections received from the citizen) Note: Verification is required to be done for all the parameters along with integration for all the properties chosen for verification.	125
20.	No. of properties where surveyed data based on parameters found incorrect as per SLA.	0
21.	%age of properties found incorrect. Note: %age to be calculated with the number of properties taken for verification as the base.	0%
22.	Properties Updated and Corrected	-

It is to certify that I/We have verified the data of properties submitted by the survey agency for all the prescribed parameters along with integration details.

The Stage 1.1 (C) certification is submitted for releasing the payment under Stage 1.1 (C) to the Survey Agency subject to the decisions of Steering Committee taken in various meetings.

Secretary
Municipal Committee
Cheeka (Kaithal)

Memo no. 2117-2118

Dated: 13/6/22

1.1 (C) Sign Off certificate is forwarded in original to:

1. Director, Urban Local Bodies, Haryana, Panchkula for further necessary action.
2. M/s Yashi Consulting Services Pvt. Ltd,

CS
District Municipal Commissioner
KAITHAL

Secretary
Municipal Committee
Cheeka (Kaithal)

139
17/06/22

Sign-Off Format for Property Survey (Stage 1.1(C))

PART-II: Sign-Off by the DMC / CMC / EO / Secretary of the ULB

Sr. No.	Particulars	Details	
1.	Name of ULB	Dhanuhera	
2.	Nos. of Properties as per RFP	14,261	
3.	Nos. of Properties as per Old Demand Registers	17,734	
4.	Nos. of Properties available on NDC Portal	17,980	
5.	Nos. of Total Properties Surveyed and Submitted by SI on Web Based GIS Platform (Image / Base Map solution for verification covering 100% properties in MC Area) as per prescribed Parameters. (In Excel)	18,611	
6.	Data verification by ULB in Stage 1.1(A)		
6(A)	Date & Letter Memo. No.	Letter No. 760-761 dated 24-03-2021	
6(B)	No. of Properties certified and verified as per Sign-Off 1.1(A)	17,459	
7.	Data validation by ULB in Stage 1.1(B)		
7(A)	Date & Letter Memo. No.	Letter No 762-763 dated 24-03-2021	
7(B)	No. of Properties certified, verified and validated as per Sign-Off 1.1(B)	17,459	
7(C)	No. of Properties selected out of properties submitted by SI (Survey Agency) for physical field verification by the Officer/Officials/Committee (nominated by the concerned MC). (Physical validation of atleast 10% of surveyed properties).	2000	
7(D)	No. of surveyed properties as mentioned at Sr. No. 7(C), whose data is found correct which is verified and validated.	1905	
7(E)	No. of surveyed properties as mentioned at Sr. No. 7(C), whose data is found incorrect which is verified and validated.	95	
7(F)	%age of error found in the properties verified.	4.75%	
8.	Nos. of Properties Integrated with OLD P Tax ID on NDC Portal	8,829	
9.	%age of Properties Integrated with OLD P Tax ID on NDC Portal	49.10%	
10.	Nos. of Non-Integrated Properties with OLD P Tax ID on NDC Portal	9,151	
11.	%age of Properties not integrated with OLD P Tax IDs on NDC Portal	50.90%	
12.	Nos. of Tax Assessment Information Notices Distributed	18,611	
13.	Total Claim/ Objections Received from Citizen both Online and Offline.	Online	Offline
		178	800
		Total: 978	
14.	Total Claim/ Objections Resolved	978	
15.	Total Claim/ Objections Rejected	24 (As per Column no. DG to DK of Annexure-B)	

dated - 27-06-22

16.	Masters' data created for Wards, Sector, Colony, Street, Society and Zone, etc. in PDF Format. • All Certified Boundaries (MC, Wards, Sectors, etc.) • Colony & Layout Plans of planned colonies • Street Codes with levels • Society Codes if applicable • Area Type Codes	Received all data
17.	Date of Submission of Stage 1.1 (C) data by Survey Agency (SI) to MC in Excel format to verify Claim & Objection properties disposed off which were received during reassessment process. (As per Stage 1.1 (C))	13.06.2022
18.	Whether the Submitted data is Verified.	Yes
19.	No. of Properties taken for verification (10% to be taken up from the list of properties on which claims/objections received from the citizen) Note: Verification is required to be done for all the parameters along with integration for all the properties chosen for verification.	100
20.	No. of properties where surveyed data based on parameters found incorrect as per SLA.	0
21.	%age of properties found incorrect. Note: %age to be calculated with the number of properties taken for verification as the base.	0%
22.	Properties Updated and Corrected	—

It is to certify that I/We have verified the data of properties submitted by the survey agency for all the prescribed parameters along with integration details.

The Stage 1.1 (C) certification is submitted for releasing the payment under Stage 1.1 (C) to the Survey Agency subject to the decisions of Steering Committee taken in various meetings.

Check & verify
e-sign
HSC



Secretary
Municipal Committee Dharuhera
Secretary
Municipal Committee
Dharuhera

Memo no. 139

Dated: 17/06/22

1.1 (C) Sign Off certificate is forwarded in original to:

1. Director, Urban Local Bodies, Haryana, Panchkula for further necessary action.
2. M/s Yashi Consulting Services Pvt. Ltd.

Secretary
Municipal Committee Dharuhera

Secretary
Municipal Committee
Dharuhera

District Municipal Commissioner
Rawan
18/6/22

District Municipal Commissioner
Rawan

Sign-Off Format for Property Survey (Stage 1.1(C))

PART-II: Sign-Off by the DMC / CMC / EO / Secretary of the ULB

Sr. No.	Particulars	Details	
1.	Name of ULB	Ellenabad	
2.	Nos. of Properties as per RFP	11,886	
3.	Nos. of Properties as per Old Demand Registers	12,201	
4.	Nos. of Properties available on NDC Portal	12,308	
5.	Nos. of Total Properties Surveyed and Submitted by SI on Web Based GIS Platform (Image / Base Map solution for verification covering 100% properties in MC Area) as per prescribed Parameters. (In Excel)	13,044	
6.	Data verification by ULB in Stage 1.1(A)		
6(A)	Date & Letter Memo. No.	Letter No. 1002/MCENB dated 09-11-2020	
6(B)	No. of Properties certified and verified as per Sign-Off 1.1(A)	12,603	
7.	Data validation by ULB in Stage 1.1(B)		
7(A)	Date & Letter Memo. No.	Letter No. 1002-1003/MCENB dated 09-11-2020	
7(B)	No. of Properties certified, verified and validated as per Sign-Off 1.1(B)	12,603	
7(C)	No. of Properties selected out of properties submitted by SI (Survey Agency) for physical field verification by the Officer/Officials/Committee (nominated by the concerned MC). (Physical validation of atleast 10% of surveyed properties).	1300	
7(D)	No. of surveyed properties as mentioned at Sr. No. 7(C), whose data is found correct which is verified and validated.	1240	
7(E)	No. of surveyed properties as mentioned at Sr. No. 7(C), whose data is found incorrect which is verified and validated.	60	
7(F)	%age of error found in the properties verified.	4.62%	
8.	Nos. of Properties Integrated with OLD P Tax ID on NDC Portal	9,451	
9.	%age of Properties Integrated with OLD P Tax ID on NDC Portal	76.79%	
10.	Nos. of Non-Integrated Properties with OLD P Tax ID on NDC Portal	2,857	
11.	%age of Properties not integrated with OLD P Tax IDs on NDC Portal	23.21%	
12.	Nos. of Tax Assessment Information Notices Distributed	13,044	
13.	Total Claim/ Objections Received from Citizen both Online and Offline.	Online	Offline
		76	2,016
		Total: 2,092	
14.	Total Claim/ Objections Resolved	2,092	
15.	Total Claim/ Objections Rejected	80	

16.	Masters' data created for Wards, Sector, Colony, Street, Society and Zone, etc. in PDF Format. • All Certified Boundaries (MC, Wards, Sectors, etc.) • Colony & Layout Plans of planned colonies • Street Codes with levels • Society Codes if applicable • Area Type Codes	Received all data
17.	Date of Submission of Stage 1.1 (C) data by Survey Agency (SI) to MC in Excel format to verify Claim & Objection properties disposed off which were received during reassessment process. (As per Stage 1.1 (C))	13.06.2022
18.	Whether the Submitted data is Verified.	Yes
19.	No. of Properties taken for verification (10% to be taken up from the list of properties on which claims/objections received from the citizen) Note: Verification is required to be done for all the parameters along with integration for all the properties chosen for verification.	210
20.	No. of properties where surveyed data based on parameters found incorrect as per SLA.	0
21.	%age of properties found incorrect. Note: %age to be calculated with the number of properties taken for verification as the base.	0%
22.	Properties Updated and Corrected	-

It is to certify that I/We have verified the data of properties submitted by the survey agency for all the prescribed parameters along with integration details.

The Stage 1.1 (C) certification is submitted for releasing the payment under Stage 1.1 (C) to the Survey Agency subject to the decisions of Steering Committee taken in various meetings.

Auth. Sign.

Secretary
Municipal Committee
Ellenabad

Memo no. 130-131/MCENB/TECH

1.1 (C) Sign Off certificate is forwarded in original to:

1. Director, Urban Local Bodies, Haryana, Panchkula for further necessary action.
2. M/s Yashi Consulting Services Pvt. Ltd.

27/6/22
DMC, Sirsa
Dated: 27/06/22

Secretary
Municipal Committee
Ellenabad

Sign-Off Format for Property Survey (Stage 1.1(C))


PART-II: Sign-Off by the DMC / CMC / EO / Secretary of the ULB

Sr. No.	Particulars	Details	
1.	Name of ULB	Farukh Nagar	
2.	Nos. of Properties as per RFP	6,680	
3.	Nos. of Properties as per Old Demand Registers	6,925	
4.	Nos. of Properties available on NDC Portal	6,968	
5.	Nos. of Total Properties Surveyed and Submitted by SI on Web Based GIS Platform (Image / Base Map solution for verification covering 100% properties in MC Area) as per prescribed Parameters. (In Excel)	15,479	
6.	Data verification by ULB in Stage 1.1(A)		
6(A)	Date & Letter Memo. No.	Letter No. 3402-3403 dated 18-12-2020	
6(B)	No. of Properties certified and verified as per Sign-Off 1.1(A)	13,987	
7.	Data validation by ULB in Stage 1.1(B)		
7(A)	Date & Letter Memo. No.	Letter No. 3404-3405 dated 18-12-2020	
7(B)	No. of Properties certified, verified and validated as per Sign-Off 1.1(B)	13,987	
7(C)	No. of Properties selected out of properties submitted by SI (Survey Agency) for physical field verification by the Officer/Officials/Committee (nominated by the concerned MC). (Physical validation of atleast 10% of surveyed properties).	1500	
7(D)	No. of surveyed properties as mentioned at Sr. No. 7(C), whose data is found correct which is verified and validated.	1430	
7(E)	No. of surveyed properties as mentioned at Sr. No. 7(C), whose data is found incorrect which is verified and validated.	70	
7(F)	%age of error found in the properties verified.	4.67%	
8.	Nos. of Properties Integrated with OLD P Tax ID on NDC Portal	3,952	
9.	%age of Properties Integrated with OLD P Tax ID on NDC Portal	56.72%	
10.	Nos. of Non-Integrated Properties with OLD P Tax ID on NDC Portal	3,016	
11.	%age of Properties not integrated with OLD P Tax IDs on NDC Portal	43.28%	
12.	Nos. of Tax Assessment Information Notices Distributed	15,479	
13.	Total Claim/ Objections Received from Citizen both Online and Offline.	Online	Offline
		402	897
		Total: 1,299	
14.	Total Claim/ Objections Resolved	1,299	
15.	Total Claim/ Objections Rejected	86	

16.	Masters' data created for Wards, Sector, Colony, Street, Society and Zone, etc. in PDF Format. • All Certified Boundaries (MC, Wards, Sectors, etc.) • Colony & Layout Plans of planned colonies • Street Codes with levels • Society Codes if applicable • Area Type Codes	Received all data
17.	Date of Submission of Stage 1.1 (C) data by Survey Agency (SI) to MC in Excel format to verify Claim & Objection properties disposed off which were received during reassessment process. (As per Stage 1.1 (C))	13.06.2022
18.	Whether the Submitted data is Verified.	Yes
19.	No. of Properties taken for verification (10% to be taken up from the list of properties on which claims/objections received from the citizen) Note: Verification is required to be done for all the parameters along with integration for all the properties chosen for verification.	130
20.	No. of properties where surveyed data based on parameters found incorrect as per SLA.	0
21.	%age of properties found incorrect. Note: %age to be calculated with the number of properties taken for verification as the base.	0%
22.	Properties Updated and Corrected	-

It is to certify that I/We have verified the data of properties submitted by the survey agency for all the prescribed parameters along with integration details.

The Stage 1.1 (C) certification is submitted for releasing the payment under Stage 1.1 (C) to the Survey Agency subject to the decisions of Steering Committee taken in various meetings.

Checked and Verified

H. T. C
MC Farrukhnagar

Secretary
16/6/22
Secretary
Municipal Committee Farrukh Nagar
Farrukh Nagar (GN)

Memo no. *mcf/2022/983-984*

Dated: *16/06/2022*

1.1 (C) Sign Off certificate is forwarded in original to:

1. Director, Urban Local Bodies, Haryana, Panchkula for further necessary action.
2. M/s Yashi Consulting Services Pvt. Ltd,

Unksh
District Municipal Commissioner
Gurugram

Secretary
16/6/22
Secretary
Municipal Committee Farrukh Nagar
Farrukh Nagar (GN)

Sign-Off Format for Property Survey (Stage 1.1(C))

PART-II: Sign-Off by the DMC / CMC / EO / Secretary of the ULB

Sr. No.	Particulars	Details	
1.	Name of ULB	Fatehabad	
2.	Nos. of Properties as per RFP	23,263	
3.	Nos. of Properties as per Old Demand Registers	24,142	
4.	Nos. of Properties available on NDC Portal	24,757	
5.	Nos. of Total Properties Surveyed and Submitted by SI on Web Based GIS Platform (Image / Base Map solution for verification covering 100% properties in MC Area) as per prescribed Parameters. (In Excel)	27,062	
6.	Data verification by ULB in Stage 1.1(A)		
6(A)	Date & Letter Memo. No.	Letter No. 6000-6001 dated 23-10-2020	
6(B)	No. of Properties certified and verified as per Sign-Off 1.1(A)	26,553	
7.	Data validation by ULB in Stage 1.1(B)		
7(A)	Date & Letter Memo. No.	Letter No. 6002-6003 dated 23-10-2020	
7(B)	No. of Properties certified, verified and validated as per Sign-Off 1.1(B)	26,553	
7(C)	No. of Properties selected out of properties submitted by SI (Survey Agency) for physical field verification by the Officer/Officials/Committee (nominated by the concerned MC). (Physical validation of atleast 10% of surveyed properties).	2800	
7(D)	No. of surveyed properties as mentioned at Sr. No. 7(C), whose data is found correct which is verified and validated.	2670	
7(E)	No. of surveyed properties as mentioned at Sr. No. 7(C), whose data is found incorrect which is verified and validated.	130	
7(F)	%age of error found in the properties verified.	4.65%	
8.	Nos. of Properties Integrated with OLD P Tax ID on NDC Portal	19,260	
9.	%age of Properties Integrated with OLD P Tax ID on NDC Portal	77.80%	
10.	Nos. of Non-Integrated Properties with OLD P Tax ID on NDC Portal	5,497	
11.	%age of Properties not integrated with OLD P Tax IDs on NDC Portal	22.20%	
12.	Nos. of Tax Assessment Information Notices Distributed	27,062	
13.	Total Claim/ Objections Received from Citizen both Online and Offline.	Online	Offline
		130	2,507
		Total: 2,637	
14.	Total Claim/ Objections Resolved	2,637	
15.	Total Claim/ Objections Rejected	67	

16.	Masters' data created for Wards, Sector, Colony, Street, Society and Zone, etc, in PDF Format. • All Certified Boundaries (MC, Wards, Sectors, etc.) • Colony & Layout Plans of planned colonies • Street Codes with levels • Society Codes if applicable • Area Type Codes	Received all data
17.	Date of Submission of Stage 1.1 (C) data by Survey Agency (SI) to MC in Excel format to verify Claim & Objection properties disposed off which were received during reassessment process. (As per Stage 1.1 (C))	13.06.2022
18.	Whether the Submitted data is Verified.	Yes
19.	No. of Properties taken for verification (10% to be taken up from the list of properties on which claims/objections received from the citizen) Note: Verification is required to be done for all the parameters along with integration for all the properties chosen for verification.	270
20.	No. of properties where surveyed data based on parameters found incorrect as per SLA.	0
21.	%age of properties found incorrect. Note: %age to be calculated with the number of properties taken for verification as the base.	0%
22.	Properties Updated and Corrected	-

It is to certify that I/We have verified the data of properties submitted by the survey agency for all the prescribed parameters along with integration details.

The Stage 1.1 (C) certification is submitted for releasing the payment under Stage 1.1 (C) to the Survey Agency subject to the decisions of Steering Committee taken in various meetings.



Memo no.

1702-1703

Executive Officer
Municipal Council Fatehabad
Executive Officer
Municipal Council, Fatehabad
B.S.

Dated: 17-6-2022

1.1 (C) Sign Off certificate is forwarded in original to:

1. Director, Urban Local Bodies, Haryana, Panchkula for further necessary action.
2. M/s Yashi Consulting Services Pvt. Ltd,

District Municipal Commissioner
FATEHABAD

Executive Officer
Municipal Council Fatehabad
Executive Officer
Municipal Council, Fatehabad
B.S.

Sign-Off Format for Property Survey (Stage 1.1(C))

PART-II: Sign-Off by the DMC / CMC / EO / Secretary of the ULB

Sr. No.	Particulars	Details	
		Ferozepur Jhirka	
1.	Name of ULB		
2.	Nos. of Properties as per RFP	9,145	
3.	Nos. of Properties as per Old Demand Registers	8,080	
4.	Nos. of Properties available on NDC Portal	8,299	
5.	Nos. of Total Properties Surveyed and Submitted by SI on Web Based GIS Platform (Image / Base Map solution for verification covering 100% properties in MC Area) as per prescribed Parameters. (In Excel)	11,134	
6.	Data verification by ULB in Stage 1.1(A)		
6(A)	Date & Letter Memo. No.	Letter No. 292-293 dated 30-03-2021	
6(B)	No. of Properties certified and verified as per Sign-Off 1.1(A)	10,779	
7.	Data validation by ULB in Stage 1.1(B)		
7(A)	Date & Letter Memo. No.	Letter No. 294-295 dated 30-03-2021	
7(B)	No. of Properties certified, verified and validated as per Sign-Off 1.1(B)	10,779	
7(C)	No. of Properties selected out of properties submitted by SI (Survey Agency) for physical field verification by the Officer/Officials/Committee (nominated by the concerned MC). (Physical validation of atleast 10% of surveyed properties).	1123	
7(D)	No. of surveyed properties as mentioned at Sr. No. 7(C), whose data is found correct which is verified and validated.	1073	
7(E)	No. of surveyed properties as mentioned at Sr. No. 7(C), whose data is found incorrect which is verified and validated.	50	
7(F)	%age of error found in the properties verified.	4.46%	
8.	Nos. of Properties Integrated with OLD P Tax ID on NDC Portal	4,283	
9.	%age of Properties Integrated with OLD P Tax ID on NDC Portal	52%	
10.	Nos. of Non-Integrated Properties with OLD P Tax ID on NDC Portal	4,016	
11.	%age of Properties not integrated with OLD P Tax IDs on NDC Portal	48%	
12.	Nos. of Tax Assessment Information Notices Distributed	11,134	
13.	Total Claim/ Objections Received from Citizen both Online and Offline.	Online	Offline
		49	891
		Total: 940	
14.	Total Claim/ Objections Resolved	940	
15.	Total Claim/ Objections Rejected	73	

16.	Masters' data created for Wards, Sector, Colony, Street, Society and Zone, etc. in PDF Format. • All Certified Boundaries (MC, Wards, Sectors, etc.) • Colony & Layout Plans of planned colonies • Street Codes with levels • Society Codes If applicable • Area Type Codes	Received all data
17.	Date of Submission of Stage 1.1 (C) data by Survey Agency (SI) to MC in Excel format to verify Claim & Objection properties disposed off which were received during reassessment process. (As per Stage 1.1 (C))	03.06.2022
18.	Whether the Submitted data is Verified.	Yes
19.	No. of Properties taken for verification (10% to be taken up from the list of properties on which claims/objections received from the citizen) Note: Verification is required to be done for all the parameters along with integration for all the properties chosen for verification.	100
20.	No. of properties where surveyed data based on parameters found incorrect as per SLA.	0
21.	%age of properties found incorrect. Note: %age to be calculated with the number of properties taken for verification as the base.	0%
22.	Properties Updated and Corrected	-

It is to certify that I/We have verified the data of properties submitted by the survey agency for all the prescribed parameters along with integration details.

The Stage 1.1 (C) certification is submitted for releasing the payment under Stage 1.1 (C) to the Survey Agency subject to the decisions of Steering Committee taken in various meetings.



[Signature]
Secretary
Municipal Committee Ferozepur Jhirka

Memo no. MCFIJ/733-734

Dated: 10/06/2022

1.1 (C) Sign Off certificate is forwarded in original to:

1. Director, Urban Local Bodies, Haryana, Panchkula for further necessary action.
2. M/s Yashi Consulting Services Pvt. Ltd.

*data has been verified by DCO, MC,
undersigned is not responsible
for any discrepancy.*

[Signature]
Secretary
Municipal Committee Ferozepur Jhirka

[Signature]
District Municipal Commissioner,
Nuh

Sign-Off Format for Property Survey (Stage 1.1(C))

PART-II: Sign-Off by the DMC / CMC / EO / Secretary of the ULB

Sr. No.	Particulars	Details	
1.	Name of ULB	Gannaur	
2.	Nos. of Properties as per RFP	23,098	
3.	Nos. of Properties as per Old Demand Registers	23,097	
4.	Nos. of Properties available on NDC Portal	23,447	
5.	Nos. of Total Properties Surveyed and Submitted by SI on Web Based GIS Platform (Image / Base Map solution for verification covering 100% properties in MC Area) as per prescribed Parameters. (in Excel)	22,929	
6.	Data verification by ULB in Stage 1.1(A)		
6(A)	Date & Letter Memo. No.	Letter No 2341 dated 24-12-2020	
6(B)	No. of Properties certified and verified as per Sign-Off 1.1(A)	22,845	
7.	Data validation by ULB in Stage 1.1(B)		
7(A)	Date & Letter Memo. No.	Letter No. MCG-558-59 dated 22-03-2021	
7(B)	No. of Properties certified, verified and validated as per Sign-Off 1.1(B)	22,845	
7(C)	No. of Properties selected out of properties submitted by SI (Survey Agency) for physical field verification by the Officer/Officials/Committee (nominated by the concerned MC). (Physical validation of atleast 10% of surveyed properties).	2342	
7(D)	No. of surveyed properties as mentioned at Sr. No. 7(C), whose data is found correct which is verified and validated.	2225	
7(E)	No. of surveyed properties as mentioned at Sr. No. 7(C), whose data is found incorrect which is verified and validated.	117	
7(F)	%age of error found in the properties verified.	5.00%	
8.	Nos. of Properties Integrated with OLD P Tax ID on NDC Portal	12,068	
9.	%age of Properties Integrated with OLD P Tax ID on NDC Portal	51.47%	
10.	Nos. of Non-Integrated Properties with OLD P Tax ID on NDC Portal	11,379	
11.	%age of Properties not integrated with OLD P Tax IDs on NDC Portal	48.53%	
12.	Nos. of Tax Assessment Information Notices Distributed	22,929	
13.	Total Claim/ Objections Received from Citizen both Online and Offline.	Online	Offline
		188	1,853
		Total: 2,021	
14.	Total Claim/ Objections Resolved	2,021	
15.	Total Claim/ Objections Rejected	144	

16.	Masters' data created for Wards, Sector, Colony, Street, Society and Zone, etc. in PDF Format. • All Certified Boundaries (MC, Wards, Sectors, etc.) • Colony & Layout Plans of planned colonies • Street Codes with levels • Society Codes if applicable • Area Type Codes	Received all data
17.	Date of Submission of Stage 1.1 (C) data by Survey Agency (SI) to MC in Excel format to verify Claim & Objection properties disposed off which were received during reassessment process. (As per Stage 1.1 (C))	13.06.2022
18.	Whether the Submitted data is Verified.	Yes
19.	No. of Properties taken for verification (10% to be taken up from the list of properties on which claims/objections received from the citizen) Note: Verification is required to be done for all the parameters along with integration for all the properties chosen for verification.	210
20.	No. of properties where surveyed data based on parameters found incorrect as per SLA.	0
21.	%age of properties found incorrect. Note: %age to be calculated with the number of properties taken for verification as the base.	0%
22.	Properties Updated and Corrected	-

It is to certify that I/We have verified the data of properties submitted by the survey agency for all the prescribed parameters along with integration details.

The Stage 1.1 (C) certification is submitted for releasing the payment under Stage 1.1 (C) to the Survey Agency subject to the decisions of Steering Committee taken in various meetings.



Memo no. 816

Dated: 15/6/22

- 1.1 (C) Sign Off certificate is forwarded in original to:
1. Director, Urban Local Bodies, Haryana, Panchkula for further necessary action.
 2. M/s Yashi Consulting Services Pvt. Ltd.

Signature
Secretary
Municipal Committee Gannaur

Signature
District Municipal Commissioner,
Sonapat

Sign-Off Format for Property Survey (Stage 1.1(C))

PART-II: Sign-Off by the DMC / CMC / EO / Secretary of the ULB

Sr. No.	Particulars	Details	
1.	Name of ULB	Gharaunda	
2.	Nos. of Properties as per RFP	16,497	
3.	Nos. of Properties as per Old Demand Registers	16,843	
4.	Nos. of Properties available on NDC Portal	17,138	
5.	Nos. of Total Properties Surveyed and Submitted by SI on Web Based GIS Platform (Image / Base Map solution for verification covering 100% properties in MC Area) as per prescribed Parameters. (In Excel)	18,800	
6.	Data verification by ULB in Stage 1.1(A)		
6(A)	Date & Letter Memo. No.	Letter No. 175-76 dated 29-01-2021	
6(B)	No. of Properties certified and verified as per Sign-Off 1.1(A)	18,242	
7.	Data validation by ULB in Stage 1.1(B)		
7(A)	Date & Letter Memo. No.	Letter No. 175-76 dated 29-01-2021	
7(B)	No. of Properties certified, verified and validated as per Sign-Off 1.1(B)	18,242	
7(C)	No. of Properties selected out of properties submitted by SI (Survey Agency) for physical field verification by the Officer/Officials/Committee (nominated by the concerned MC). (Physical validation of atleast 10% of surveyed properties).	1900	
7(D)	No. of surveyed properties as mentioned at Sr. No. 7(C), whose data is found correct which is verified and validated.	1820	
7(E)	No. of surveyed properties as mentioned at Sr. No. 7(C), whose data is found incorrect which is verified and validated.	80	
7(F)	%age of error found in the properties verified.	4.22%	
8.	Nos. of Properties Integrated with OLD P Tax ID on NDC Portal	8,281	
9.	%age of Properties Integrated with OLD P Tax ID on NDC Portal	48.32%	
10.	Nos. of Non-Integrated Properties with OLD P Tax ID on NDC Portal	8,857	
11.	%age of Properties not integrated with OLD P Tax IDs on NDC Portal	51.68%	
12.	Nos. of Tax Assessment Information Notices Distributed	18,800	
13.	Total Claim/ Objections Received from Citizen both Online and Offline.	Online	Offline
		98	1,928
		Total: 2,026	
14.	Total Claim/ Objections Resolved	2,026	
15.	Total Claim/ Objections Rejected	55	

16.	Masters' data created for Wards, Sector, Colony, Street, Society and Zone, etc. in PDF Format. • All Certified Boundaries (MC, Wards, Sectors, etc.) • Colony & Layout Plans of planned colonies • Street Codes with levels • Society Codes if applicable • Area Type Codes	Received all data
17.	Date of Submission of Stage 1.1 (C) data by Survey Agency (SI) to MC in Excel format to verify Claim & Objection properties disposed off which were received during reassessment process. (As per Stage 1.1 (C))	13.06.2022
18.	Whether the Submitted data is Verified.	Yes
19.	No. of Properties taken for verification (10% to be taken up from the list of properties on which claims/objections received from the citizen) Note: Verification is required to be done for all the parameters along with integration for all the properties chosen for verification.	205
20.	No. of properties where surveyed data based on parameters found incorrect as per SLA.	0
21.	%age of properties found incorrect. Note: %age to be calculated with the number of properties taken for verification as the base.	0%
22.	Properties Updated and Corrected	-

It is to certify that I/We have verified the data of properties submitted by the survey agency for all the prescribed parameters along with integration details.

The Stage 1.1 (C) certification is submitted for releasing the payment under Stage 1.1 (C) to the Survey Agency subject to the decisions of Steering Committee taken in various meetings.

महाराष्ट्र सरकार
नगर विकास विभाग
मुंबई

Secretary
Municipal Committee Gharaunda

Memo no. 1093-94/MC4

Dated: 13/06/22

1.1 (C) Sign Off certificate is forwarded in original to:

1. Director, Urban Local Bodies, Haryana, Panchkula for further necessary action.
2. M/s Yashi Consulting Services Pvt. Ltd.



CLs
As per the verification of
Secretary M.C. Gharaunda
for District Municipal Commissioner,
KARNAL.

Secretary
Municipal Committee Gharaunda

Sign-Off Format for Property Survey (Stage 1.1(C))

PART-II: Sign-Off by the DMC / CMC / EO / Secretary of the ULB

Sr. No.	Particulars	Details	
1.	Name of ULB	Gohana	
2.	Nos. of Properties as per RFP	27,012	
3.	Nos. of Properties as per Old Demand Registers	27,357	
4.	Nos. of Properties available on NDC Portal	34,910	
5.	Nos. of Total Properties Surveyed and Submitted by SI on Web Based GIS Platform (Image / Base Map solution for verification covering 100% properties in MC Area) as per prescribed Parameters. (In Excel)	34,246	
6.	Data verification by ULB in Stage 1.1(A)		
6(A)	Date & Letter Memo. No.	Letter No.385-87 dated 01-02-2021	
6(B)	No. of Properties certified and verified as per Sign-Off 1.1(A)	34291	
7.	Data validation by ULB in Stage 1.1(B)		
7(A)	Date & Letter Memo. No.	Letter No 371-72 dated 29-01-2021	
7(B)	No. of Properties certified, verified and validated as per Sign-Off 1.1(B)	34291	
7(C)	No. of Properties selected out of properties submitted by SI (Survey Agency) for physical field verification by the Officer/Officials/Committee (nominated by the concerned MC). (Physical validation of atleast 10% of surveyed properties).	3500	
7(D)	No. of surveyed properties as mentioned at Sr. No. 7(C), whose data is found correct which is verified and validated.	3385	
7(E)	No. of surveyed properties as mentioned at Sr. No. 7(C), whose data is found incorrect which is verified and validated.	115	
7(F)	%age of error found in the properties verified.	3.29%	
8.	Nos. of Properties Integrated with OLD P Tax ID on NDC Portal	21,010	
9.	%age of Properties Integrated with OLD P Tax ID on NDC Portal	60.18%	
10.	Nos. of Non-Integrated Properties with OLD P Tax ID on NDC Portal	13,900	
11.	%age of Properties not integrated with OLD P Tax IDs on NDC Portal	39.82%	
12.	Nos. of Tax Assessment Information Notices Distributed	34,246	
13.	Total Claim/ Objections Received from Citizen both Online and Offline.	Online	Offline
		130	2,735
		Total: 2,865	
14.	Total Claim/ Objections Resolved	2,865	
15.	Total Claim/ Objections Rejected	209	

16.	Masters' data created for Wards, Sector, Colony, Street, Society and Zone, etc. in PDF Format. • All Certified Boundaries (MC, Wards, Sectors, etc.) • Colony & Layout Plans of planned colonies • Street Codes with levels • Society Codes if applicable • Area Type Codes	Received all data
17.	Date of Submission of Stage 1.1 (C) data by Survey Agency (SI) to MC in Excel format to verify Claim & Objection properties disposed off which were received during reassessment process. (As per Stage 1.1 (C))	14.07.2022
18.	Whether the Submitted data is Verified.	Yes
19.	No. of Properties taken for verification (10% to be taken up from the list of properties on which claims/objections received from the citizen) Note: Verification is required to be done for all the parameters along with integration for all the properties chosen for verification.	290
20.	No. of properties where surveyed data based on parameters found incorrect as per SLA.	0
21.	%age of properties found incorrect. Note: %age to be calculated with the number of properties taken for verification as the base.	0%
22.	Properties Updated and Corrected	-

It is to certify that I/We have verified the data of properties submitted by the survey agency for all the prescribed parameters along with integration details.

The Stage 1.1 (C) certification is submitted for releasing the payment under Stage 1.1 (C) to the Survey Agency subject to the decisions of Steering Committee taken in various meetings.

[Signature]
S.E.
[Signature]
H.T. Clerk
[Signature]
ME
[Signature]
ME
[Signature]
ME

[Signature]
Executive Officer
Municipal Council Gohana
Gohana (Sonipat)

Memo no.

2759-2760

Dated: 03-8-2022

1.1 (C) Sign Off certificate is forwarded in original to:

1. Director, Urban Local Bodies, Haryana, Panchkula for further necessary action.
2. M/s Yashi Consulting Services Pvt. Ltd,

[Signature]
S.E.
[Signature]
H.T. Clerk
[Signature]
ME
[Signature]
ME

[Signature]
Executive Officer
Municipal Council Gohana
Gohana (Sonipat)

[Signature]
District Municipal Commissioner,
Sonipat

465
06/11/2022

Sign-Off Format for Property Survey (Stage 1.1(C))

PART-II: Sign-Off by the DMC / CMC / EO / Secretary of the ULB

Sr. No.	Particulars	Details	
1.	Name of ULB	Halley mandi	
2.	Nos. of Properties as per RFP	10,073	
3.	Nos. of Properties as per Old Demand Registers	10,074	
4.	Nos. of Properties available on NDC Portal	10,156	
5.	Nos. of Total Properties Surveyed and Submitted by SI on Web Based GIS Platform (Image / Base Map solution for verification covering 100% properties in MC Area) as per prescribed Parameters. (In Excel)	13,661	
6.	Data verification by ULB in Stage 1.1(A)		
6(A)	Date & Letter Memo. No.	Letter No. 2713-14 dated 09-11-2020	
6(B)	No. of Properties certified and verified as per Sign-Off 1.1(A)	13,597	
7.	Data validation by ULB in Stage 1.1(B)		
7(A)	Date & Letter Memo. No.	Letter No. 2715-16 dated 09-11-2020	
7(B)	No. of Properties certified, verified and validated as per Sign-Off 1.1(B)	13,597	
7(C)	No. of Properties selected out of properties submitted by SI (Survey Agency) for physical field verification by the Officer/Officials/Committee (nominated by the concerned MC). (Physical validation of atleast 10% of surveyed properties).	1500	
7(D)	No. of surveyed properties as mentioned at Sr. No. 7(C), whose data is found correct which is verified and validated.	1437	
7(E)	No. of surveyed properties as mentioned at Sr. No. 7(C), whose data is found incorrect which is verified and validated.	63	
7(F)	%age of error found in the properties verified.	4.20%	
8.	Nos. of Properties Integrated with OLD P Tax ID on NDC Portal	5,161	
9.	%age of Properties Integrated with OLD P Tax ID on NDC Portal	51%	
10.	Nos. of Non-Integrated Properties with OLD P Tax ID on NDC Portal	4,995	
11.	%age of Properties not integrated with OLD P Tax IDs on NDC Portal	49%	
12.	Nos. of Tax Assessment Information Notices Distributed	13,661	
13.	Total Claim/ Objections Received from Citizen both Online and Offline.	Online	Offline
		136	1,249
		Total: 1,385	
14.	Total Claim/ Objections Resolved	1,385	
15.	Total Claim/ Objections Rejected	106	

16.	Masters' data created for Wards, Sector, Colony, Street, Society and Zone, etc. in PDF Format. • All Certified Boundaries (MC, Wards, Sectors, etc.) • Colony & Layout Plans of planned colonies • Street Codes with levels • Society Codes if applicable • Area Type Codes	Received all data
17.	Date of Submission of Stage 1.1 (C) data by Survey Agency (SI) to MC in Excel format to verify Claim & Objection properties disposed off which were received during reassessment process. (As per Stage 1.1 (C))	03.06.2022
18.	Whether the Submitted data is Verified.	Yes
19.	No. of Properties taken for verification (10% to be taken up from the list of properties on which claims/objections received from the citizen) Note: Verification is required to be done for all the parameters along with integration for all the properties chosen for verification.	140
20.	No. of properties where surveyed data based on parameters found incorrect as per SLA.	0
21.	%age of properties found incorrect. Note: %age to be calculated with the number of properties taken for verification as the base.	0%
22.	Properties Updated and Corrected	-

It is to certify that I/We have verified the data of properties submitted by the survey agency for all the prescribed parameters along with integration details.

The Stage 1.1 (C) certification is submitted for releasing the payment under Stage 1.1 (C) to the Survey Agency subject to the decisions of Steering Committee taken in various meetings.

Checked and verified.

for MC Haily Mandi.



Memo no.

1052 - 1053

[Signature]
Secretary
Municipal Committee Haily Mandi
Haily Mandi (Gurugram)

Dated: 08/06/2022

1.1 (C) Sign Off certificate is forwarded in original to:

1. Director, Urban Local Bodies, Haryana, Panchkula for further necessary action.
2. M/s Yashi Consulting Services Pvt. Ltd.



**District Municipal Commissioner
Gurugram**

[Signature]
Secretary
Municipal Committee Haily Mandi
Haily Mandi (Gurugram)

Sign-Off Format for Property Survey (Stage 1.1(C))

PART-II: Sign-Off by the DMC / CMC / EO / Secretary of the ULB

Sr. No.	Particulars	Details	
1.	Name of ULB	Hansi	
2.	Nos. of Properties as per RFP	38,287	
3.	Nos. of Properties as per Old Demand Registers	38,135	
4.	Nos. of Properties available on NDC Portal	38,369	
5.	Nos. of Total Properties Surveyed and Submitted by SI on Web Based GIS Platform (Image / Base Map solution for verification covering 100% properties in MC Area) as per prescribed Parameters. (In Excel)	40,023	
6.	Data verification by ULB in Stage 1.1(A)		
6(A)	<i>Date & Letter Memo. No.</i>	Letter No. 2614 dated 29-12-2020	
6(B)	<i>No. of Properties certified and verified as per Sign-Off 1.1(A)</i>	38,659	
7.	Data validation by ULB in Stage 1.1(B)		
7(A)	<i>Date & Letter Memo. No.</i>	Letter No. 3994-95 dated 30-03-2021	
7(B)	<i>No. of Properties certified, verified and validated as per Sign-Off 1.1(B)</i>	38,659	
7(C)	<i>No. of Properties selected out of properties submitted by SI (Survey Agency) for physical field verification by the Officer/Officials/Committee (nominated by the concerned MC). (Physical validation of atleast 10% of surveyed properties).</i>	3912	
7(D)	<i>No. of surveyed properties as mentioned at Sr. No. 7(C), whose data is found correct which is verified and validated.</i>	3772	
7(E)	<i>No. of surveyed properties as mentioned at Sr. No. 7(C), whose data is found incorrect which is verified and validated.</i>	140	
7(F)	<i>%age of error found in the properties verified.</i>	3.58%	
8.	Nos. of Properties Integrated with OLD P Tax ID on NDC Portal	22,927	
9.	%age of Properties Integrated with OLD P Tax ID on NDC Portal	59.75%	
10.	Nos. of Non-Integrated Properties with OLD P Tax ID on NDC Portal	15,442	
11.	%age of Properties not integrated with OLD P Tax IDs on NDC Portal	40.25%	
12.	Nos. of Tax Assessment Information Notices Distributed	40,023	
13.	Total Claim/ Objections Received from Citizen both Online and Offline.	Online	Offline
		704	2,368
		Total: 3,072	
14.	Total Claim/ Objections Resolved	3,072	
15.	Total Claim/ Objections Rejected	136	

16.	Masters' data created for Wards, Sector, Colony, Street, Society and Zone, etc. in PDF Format. • All Certified Boundaries (MC, Wards, Sectors, etc.) • Colony & Layout Plans of planned colonies • Street Codes with levels • Society Codes if applicable • Area Type Codes	Received all data
17.	Date of Submission of Stage 1.1 (C) data by Survey Agency (SI) to MC in Excel format to verify Claim & Objection properties disposed off which were received during reassessment process. (As per Stage 1.1 (C))	13.06.2022
18.	Whether the Submitted data is Verified.	Yes
19.	No. of Properties taken for verification (10% to be taken up from the list of properties on which claims/objections received from the citizen) Note: Verification is required to be done for all the parameters along with integration for all the properties chosen for verification.	310
20.	No. of properties where surveyed data based on parameters found incorrect as per SLA.	0
21.	%age of properties found incorrect. Note: %age to be calculated with the number of properties taken for verification as the base.	0%
22.	Properties Updated and Corrected	-

It is to certify that I/We have verified the data of properties submitted by the survey agency for all the prescribed parameters along with integration details.

The Stage 1.1 (C) certification is submitted for releasing the payment under Stage 1.1 (C) to the Survey Agency subject to the decisions of Steering Committee taken in various meetings.



[Signature]
Executive Officer
Municipal Council Hansi
Executive Officer
Municipal Council Hansi

Memo no. 813 / MC Hansi

Dated: 15/06/22

1.1 (C) Sign Off certificate is forwarded in original to:

1. Director, Urban Local Bodies, Haryana, Panchkula for further necessary action.
2. M/s Yashi Consulting Services Pvt. Ltd,

[Signature]
Distt. Municipal Commissioner
HISAR

[Signature]
Executive Officer
Municipal Council Hansi
Executive Officer
Municipal Council Hansi

Sign-Off Format for Property Survey (Stage 1.1(C))

PART-II: Sign-Off by the DMC / CMC / EO / Secretary of the ULB

Sr. No.	Particulars	Details	
1.	Name of ULB	Hathin	
2.	Nos. of Properties as per RFP	7,076	
3.	Nos. of Properties as per Old Demand Registers	6,981	
4.	Nos. of Properties available on NDC Portal	7,190	
5.	Nos. of Total Properties Surveyed and Submitted by SI on Web Based GIS Platform (Image / Base Map solution for verification covering 100% properties in MC Area) as per prescribed Parameters. (In Excel)	8,142	
6.	Data verification by ULB in Stage 1.1(A)		
6(A)	Date & Letter Memo. No.	Letter No. 151-152 dated 01-02-2021	
6(B)	No. of Properties certified and verified as per Sign-Off 1.1(A)	8,007	
7.	Data validation by ULB in Stage 1.1(B)		
7(A)	Date & Letter Memo. No.	Letter No. 153-154 dated 01-02-2021	
7(B)	No. of Properties certified, verified and validated as per Sign-Off 1.1(B)	8,007	
7(C)	No. of Properties selected out of properties submitted by SI (Survey Agency) for physical field verification by the Officer/Officials/Committee (nominated by the concerned MC). (Physical validation of atleast 10% of surveyed properties).	900	
7(D)	No. of surveyed properties as mentioned at Sr. No. 7(C), whose data is found correct which is verified and validated.	865	
7(E)	No. of surveyed properties as mentioned at Sr. No. 7(C), whose data is found incorrect which is verified and validated.	35	
7(F)	%age of error found in the properties verified.	3.89%	
8.	Nos. of Properties Integrated with OLD P Tax ID on NDC Portal	3,530	
9.	%age of Properties Integrated with OLD P Tax ID on NDC Portal	49%	
10.	Nos. of Non-Integrated Properties with OLD P Tax ID on NDC Portal	3,660	
11.	%age of Properties not integrated with OLD P Tax IDs on NDC Portal	51%	
12.	Nos. of Tax Assessment Information Notices Distributed	8,142	
13.	Total Claim/ Objections Received from Citizen both Online and Offline.	Online	Offline
		31	447
		Total: 478	
14.	Total Claim/ Objections Resolved	478	
15.	Total Claim/ Objections Rejected	33	

16.	Masters' data created for Wards, Sector, Colony, Street, Society and Zone, etc. in PDF Format. • All Certified Boundaries (MC, Wards, Sectors, etc.) • Colony & Layout Plans of planned colonies • Street Codes with levels • Society Codes if applicable • Area Type Codes	Received all data
17.	Date of Submission of Stage 1.1 (C) data by Survey Agency (SI) to MC in Excel format to verify Claim & Objection properties disposed off which were received during reassessment process. (As per Stage 1.1 (C))	03.06.2022
18.	Whether the Submitted data is Verified.	Yes
19.	No. of Properties taken for verification (10% to be taken up from the list of properties on which claims/objections received from the citizen) Note: Verification is required to be done for all the parameters along with integration for all the properties chosen for verification.	50
20.	No. of properties where surveyed data based on parameters found incorrect as per SLA.	0
21.	%age of properties found incorrect. Note: %age to be calculated with the number of properties taken for verification as the base.	0%
22.	Properties Updated and Corrected	-

It is to certify that I/We have verified the data of properties submitted by the survey agency for all the prescribed parameters along with integration details.

The Stage 1.1 (C) certification is submitted for releasing the payment under Stage 1.1 (C) to the Survey Agency subject to the decisions of Steering Committee taken in various meetings.



District Municipal Commissioner
PALWAL

Memo no.

606/M.C.11

Secretary
Municipal Committee Hathin
Dated: 03/06/2022

- 1.1 (C) Sign Off certificate is forwarded in original to:
- ✓ Director, Urban Local Bodies, Haryana, Panchkula for further necessary action.
 - M/s Yashi Consulting Services Pvt. Ltd.,

Secretary
Municipal Committee Hathin
Dated: 03/06/2022

Sign-Off Format for Property Survey (Stage 1.1(C))
PART-II: Sign-Off by the DMC / CMC / EO / Secretary of the ULB

Sr. No.	Particulars	Details	
1.	Name of ULB	Hisar	
2.	Nos. of Properties as per RFP	1,35,433	
3.	Nos. of Properties as per Old Demand Registers	1,36,063	
4.	Nos. of Properties available on NDC Portal	1,41,939	
5.	Nos. of Total Properties Surveyed and Submitted by SI on Web Based GIS Platform (Image / Base Map solution for verification covering 100% properties in MC Area) as per prescribed Parameters. (In Excel)	1,43,422	
6.	Data verification by ULB in Stage 1.1(A)		
6(A)	Date & Letter Memo. No.	Letter No. MCH/2021/1262-63/PA dated 10-03-21	
6(B)	No. of Properties certified and verified as per Sign-Off 1.1(A)	1,42,322	
7.	Data validation by ULB in Stage 1.1(B)		
7(A)	Date & Letter Memo. No.	Letter MCH/2021/1264-65/PA dated 10-03-21	
7(B)	No. of Properties certified, verified and validated as per Sign-Off 1.1(B)	142322	
7(C)	No. of Properties selected out of properties submitted by SI (Survey Agency) for physical field verification by the Officer/Officials/Committee (nominated by the concerned MC). (Physical validation of atleast 10% of surveyed properties).	15,000	
7(D)	No. of surveyed properties as mentioned at Sr. No. 7(C), whose data is found correct which is verified and validated.	14,340	
7(E)	No. of surveyed properties as mentioned at Sr. No. 7(C), whose data is found incorrect which is verified and validated.	660	
7(F)	%age of error found in the properties verified.	4.40%	
8.	Nos. of Properties Integrated with OLD P Tax ID on NDC Portal	1,00,190	
9.	%age of Properties Integrated with OLD P Tax ID on NDC Portal	70.59%	
10.	Nos. of Non-Integrated Properties with OLD P Tax ID on NDC Portal	41,749	
11.	%age of Properties not integrated with OLD P Tax IDs on NDC Portal	29.41%	
12.	Nos. of Tax Assessment Information Notices Distributed & Submitted Vacant Properties 44540 nos	1,43,422	
13.	Total Claim/ Objections Received from Citizen both Online and Offline.	Online	Offline
		1,550	13,798
		Total: 15,348	
14.	Total Claim/ Objections Resolved	15,348	

15.	Total Claim/ Objections Rejected	883
16.	Masters' data created for Wards, Sector, Colony, Street, Society and Zone, etc. in PDF Format. <ul style="list-style-type: none"> All Certified Boundaries (MC, Wards, Sectors, etc.) Colony & Layout Plans of planned colonies Street Codes with levels Society Codes if applicable Area Type Codes 	Received all data
17.	Date of Submission of Stage 1.1 (C) data by Survey Agency (SI) to MC in Excel format to verify Claim & Objection properties disposed off which were received during reassessment process. (As per Stage 1.1 (C))	06.09.2022
18.	Whether the Submitted data is Verified.	Yes
19.	No. of Properties taken for verification (10% to be taken up from the list of properties on which claims/objections received from the citizen) Note: Verification is required to be done for all the parameters along with integration for all the properties chosen for verification.	1550
20.	No. of properties where surveyed data based on parameters found incorrect as per SLA.	5
21.	%age of properties found incorrect. Note: %age to be calculated with the number of properties taken for verification as the base.	0.32%
22.	Properties Updated and Corrected	Yes

It is to certify that I/We have verified the data of properties submitted by the survey agency for all the prescribed parameters along with integration details.

The Stage 1.1 (C) certification is submitted for releasing the payment under Stage 1.1 (C) to the Survey Agency subject to the decisions of Steering Committee taken in various meetings.


Commissioner
Municipal Corporation Hisar
Commissioner
Municipal Corporation
HISAR

Memo no. 3742 to 43/25A

Dated: 9/9/22

1.1 (C) Sign Off certificate is forwarded in original to:

1. Director, Urban Local Bodies, Haryana, Panchkula for further necessary action.
2. M/s Yashi Consulting Services Pvt. Ltd,


Commissioner
Municipal Corporation Hisar
Commissioner
Municipal Corporation
HISAR

Sign-Off Format for Property Survey (Stage 1.1(C))

PART-II: Sign-Off by the DMC / CMC / EO / Secretary of the ULB

Sr. No.	Particulars	Details	
1.	Name of ULB	Hodal	
2.	Nos. of Properties as per RFP	24,011	
3.	Nos. of Properties as per Old Demand Registers	5,291	
4.	Nos. of Properties available on NDC Portal	8,098	
5.	Nos. of Total Properties Surveyed and Submitted by SI on Web Based GIS Platform (Image / Base Map solution for verification covering 100% properties in MC Area) as per prescribed Parameters. (In Excel)	28,579	
6.	Data verification by ULB in Stage 1.1(A)		
6(A)	Date & Letter Memo. No.	Letter No. 3348-3349 dated 22-02-2021	
6(B)	No. of Properties certified and verified as per Sign-Off 1.1(A)	28,042	
7.	Data validation by ULB in Stage 1.1(B)		
7(A)	Date & Letter Memo. No.	Letter No.3360-3361 dated 23-02-2021	
7(B)	No. of Properties certified, verified and validated as per Sign-Off 1.1(B)	28,042	
7(C)	No. of Properties selected out of properties submitted by SI (Survey Agency) for physical field verification by the Officer/Officials/Committee (nominated by the concerned MC). (Physical validation of atleast 10% of surveyed properties).	3000	
7(D)	No. of surveyed properties as mentioned at Sr. No. 7(C), whose data is found correct which is verified and validated.	2870	
7(E)	No. of surveyed properties as mentioned at Sr. No. 7(C), whose data is found incorrect which is verified and validated.	130	
7(F)	%age of error found in the properties verified.	4.44%	
8.	Nos. of Properties Integrated with OLD P Tax ID on NDC Portal	2,663	
9.	%age of Properties Integrated with OLD P Tax ID on NDC Portal	43.67%	
10.	Nos. of Non-Integrated Properties with OLD P Tax ID on NDC Portal	3,435	
11.	%age of Properties not integrated with OLD P Tax IDs on NDC Portal	56.33%	
12.	Nos. of Tax Assessment Information Notices Distributed	28,579	
13.	Total Claim/ Objections Received from Citizen both Online and Offline.	Online	Offline
		118	1,241
		Total: 1,359	
14.	Total Claim/ Objections Resolved	1,359	
15.	Total Claim/ Objections Rejected	86	

16.	Masters' data created for Wards, Sector, Colony, Street, Society and Zone, etc. in PDF Format. • All Certified Boundaries (MC, Wards, Sectors, etc.) • Colony & Layout Plans of planned colonies • Street Codes with levels • Society Codes if applicable • Area Type Codes	Received all data
17.	Date of Submission of Stage 1.1 (C) data by Survey Agency (SI) to MC in Excel format to verify Claim & Objection properties disposed off which were received during reassessment process. (As per Stage 1.1 (C))	13.06.2022
18.	Whether the Submitted data is Verified.	Yes
19.	No. of Properties taken for verification (10% to be taken up from the list of properties on which claims/objections received from the citizen) Note: Verification is required to be done for all the parameters along with integration for all the properties chosen for verification.	140
20.	No. of properties where surveyed data based on parameters found incorrect as per SLA.	0
21.	%age of properties found incorrect. Note: %age to be calculated with the number of properties taken for verification as the base.	0%
22.	Properties Updated and Corrected	-

It is to certify that I/We have verified the data of properties submitted by the survey agency for all the prescribed parameters along with integration details.

The Stage 1.1 (C) certification is submitted for releasing the payment under Stage 1.1 (C) to the Survey Agency subject to the decisions of Steering Committee taken in various meetings.



Memo no. 7061-1062

**District Municipal Commissioner
PALWAL**

Executive Officer
Municipal Council Hodal

Dated: 17-06-2022

1.1 (C) Sign Off certificate is forwarded in original to:

1. Director, Urban Local Bodies, Haryana, Panchkula for further necessary action.
2. M/s Yashi Consulting Services Pvt. Ltd,



Executive Officer
Municipal Council Hodal

Sign-Off Format for Property Survey (Stage 1.1(C))

PART-II: Sign-Off by the DMC / CMC / EO / Secretary of the ULB.

Sr. No.	Particulars	Details	
		Indn	
1.	Name of ULB	5,398	
2.	Nos. of Properties as per RFP	5,016	
3.	Nos. of Properties as per Old Demand Registers	5,066	
4.	Nos. of Properties available on NDC Portal	5,932	
5.	Nos. of Total Properties Surveyed and Submitted by SI on Web Based GIS Platform (Image / Base Map solution for verification covering 100% properties in MC Area) as per prescribed Parameters. (In Excel)	Letter No. 2786 dated 24-11-2020	
6.	Data verification by ULB in Stage 1.1(A)	5,931	
6(A)	Date & Letter Memo. No.		
6(B)	No. of Properties certified and verified as per Sign-Off 1.1(A)	Letter No. 2786 dated 24-11-2020	
7.	Data validation by ULB in Stage 1.1(B)	5,931	
7(A)	Date & Letter Memo. No.		
7(B)	No. of Properties certified, verified and validated as per Sign-Off 1.1(B)	600	
7(C)	No. of Properties selected out of properties submitted by SI (Survey Agency) for physical field verification by the Officer/Officials/Committee (nominated by the concerned MC). (Physical validation of atleast 10% of surveyed properties).	5/0	
7(D)	No. of surveyed properties as mentioned at Sr. No. 7(C), whose data is found correct which is verified and validated.	30	
7(E)	No. of surveyed properties as mentioned at Sr. No. 7(C), whose data is found incorrect which is verified and validated.	5.00%	
7(F)	%age of error found in the properties verified.	2,987	
8.	Nos. of Properties Integrated with OLD P Tax ID on NDC Portal	59%	
9.	%age of Properties Integrated with OLD P Tax ID on NDC Portal	2,079	
10.	Nos. of Non-Integrated Properties with OLD P Tax ID on NDC Portal	41%	
11.	%age of Properties not integrated with OLD P Tax IDs on NDC Portal	5,932	
12.	Nos. of Tax Assessment Information Notices Distributed	Online	
13.	Total Claim/ Objections Received from Citizen both Online and Offline.	Offline	609
		28	
		Total: 637	
14.	Total Claim/ Objections Resolved	637	
15.	Total Claim/ Objections Rejected	37	

16.	Masters' data created for Wards, Sector, Colony, Street, Society and Zone, etc. in PDF Format. • All Certified Boundaries (MC, Wards, Sectors, etc.) • Colony & Layout Plans of planned colonies. • Street Codes with levels • Society Codes if applicable • Area Type Codes	Received all data
17.	Date of Submission of Stage 1.1 (C) data by Survey Agency (SI) to MC in Excel format to verify Claim & Objection properties disposed off which were received during reassessment process. (As per Stage 1.1 (C))	03.06.2022
18.	Whether the Submitted data is Verified.	Yes
19.	No. of Properties taken for verification (10% to be taken up from the list of properties on which claims/objections received from the citizen) Note: Verification is required to be done for all the parameters along with integration for all the properties chosen for verification.	65
20.	No. of properties where surveyed data based on parameters found incorrect as per SLA.	0
21.	%age of properties found incorrect. Note: %age to be calculated with the number of properties taken for verification as the base.	0%
22.	Properties Updated and Corrected	-

It is to certify that I/We have verified the data of properties submitted by the survey agency for all the prescribed parameters along with integration details.

The Stage 1.1 (C) certification is submitted for releasing the payment under Stage 1.1 (C) to the Survey Agency subject to the decisions of Steering Committee taken in various meetings.



Handwritten signature
Secretary
Municipal Committee
Indri
Municipal Committee Indri

Memo no. 1295 MCI

Dated: 3/6/2022

1.1 (C) Sign Off certificate is forwarded in original to:

1. Director, Urban Local Bodies, Haryana, Panchkula for further necessary action.
- ✓ M/s Yash Consulting Services Pvt. Ltd.

Handwritten: U/s
As per the verification of
Secretary MC Indri

Handwritten signature
Secretary
Municipal Committee
Indri
Municipal Committee Indri

Handwritten signature
for District Municipal Commissioner,
KARNAL

Sign-Off Format for Property Survey (Stage 1.1(C))

PART-II: Sign-Off by the DMC / CMC / EO / Secretary of the ULB

Sr. No.	Particulars	Details	
1.	Name of ULB	Islamabad	
2.	Nos. of Properties as per RFP	-	
3.	Nos. of Properties as per Old Demand Registers	-	
4.	Nos. of Properties available on NDC Portal	9,629	
5.	Nos. of Total Properties Surveyed and Submitted by SI on Web Based GIS Platform (Image / Base Map solution for verification covering 100% properties in MC Area) as per prescribed Parameters. (In Excel)	10,727	
6.	Data verification by ULB in Stage 1.1(A)		
6(A)	Date & Letter Memo. No.	Letter No. 1171 dated 10-10-2020	
6(B)	No. of Properties certified and verified as per Sign-Off 1.1(A)	10,153	
7.	Data validation by ULB in Stage 1.1(B)		
7(A)	Date & Letter Memo. No.	Letter No. 1173 dated 10-10-2020	
7(B)	No. of Properties certified, verified and validated as per Sign-Off 1.1(B)	10,153	
7(C)	No. of Properties selected out of properties submitted by SI (Survey Agency) for physical field verification by the Officer/Officials/Committee (nominated by the concerned MC). (Physical validation of atleast 10% of surveyed properties).	1100	
7(D)	No. of surveyed properties as mentioned at Sr. No. 7(C), whose data is found correct which is verified and validated.	1077	
7(E)	No. of surveyed properties as mentioned at Sr. No. 7(C), whose data is found incorrect which is verified and validated.	23	
7(F)	%age of error found in the properties verified.	2.1%	
8.	Nos. of Properties Integrated with OLD P Tax ID on NDC Portal	9,622	
9.	%age of Properties Integrated with OLD P Tax ID on NDC Portal	99.8	
10.	Nos. of Non-Integrated Properties with OLD P Tax ID on NDC Portal	16	
11.	%age of Properties not integrated with OLD P Tax IDs on NDC Portal	0.2	
12.	Nos. of Tax Assessment Information Notices Distributed	10,727	
13.	Total Claim/ Objections Received from Citizen both Online and Offline.	Online	Offline
		55	556
		Total: 611	
14.	Total Claim/ Objections Resolved	611	

15.	Total Claim/ Objections Rejected	80
16.	Masters' data created for Wards, Sector, Colony, Street, Society and Zone, etc. in PDF Format. • All Certified Boundaries (MC, Wards, Sectors, etc.) • Colony & Layout Plans of planned colonies • Street Codes with levels • Society Codes if applicable • Area Type Codes	Received all data
17.	Date of Submission of Stage 1.1 (C) data by Survey Agency (SI) to MC in Excel format to verify Claim & Objection properties disposed off which were received during reassessment process. (As per Stage 1.1 (C))	20.05.2022
18.	Whether the Submitted data is Verified.	Yes
19.	No. of Properties taken for verification (10% to be taken up from the list of properties on which claims/objections received from the citizen) Note: Verification is required to be done for all the parameters along with integration for all the properties chosen for verification.	65
20.	No. of properties where surveyed data based on parameters found incorrect as per SLA.	0
21.	%age of properties found incorrect. Note: %age to be calculated with the number of properties taken for verification as the base.	0%
22.	Properties Updated and Corrected	-

It is to certify that I/We have verified the data of properties submitted by the survey agency for all the prescribed parameters along with integration details.

The Stage 1.1 (C) certification is submitted for releasing the payment under Stage 1.1 (C) to the Survey Agency subject to the decisions of Steering Committee taken in various meetings.



Memo no. 772-73/mci

Secretary
Municipal Committee
Ismailabad

Dated: 25-5-2022

1.1 (C) Sign Off certificate is forwarded in original to:

1. Director, Urban Local Bodies, Haryana, Panchkula for further necessary action.
2. M/s Yashi Consulting Services Pvt. Ltd,

Distt. Municipal Commissioner
KURUKSHETRA

Secretary
Municipal Committee
Ismailabad

Sign-Off Format for Property Survey (Stage 1.1(C))

PART-4I: Sign-Off by the DMC / CMC / EO / Secretary of the ULB

Sr. No.	Particulars	Details	
1.	Name of ULB	Jakhai Mandi	
2.	Nos. of Properties as per RFP	-	
3.	Nos. of Properties as per Old Demand Registers	-	
4.	Nos. of Properties available on NDC Portal	3,699	
5.	Nos. of Total Properties Surveyed and Submitted by SI on Web Based GIS Platform (Image / Base Map solution for verification covering 100% properties in MC Area) as per prescribed Parameters. (In Excel)	4,913	
6.	Data verification by ULB in Stage 1.1(A)		
6(A)	Date & Letter Memo. No.	Letter No. 1076-77/MCJ dated 09-10-2020	
6(B)	No. of Properties certified and verified as per Sign-Off 1.1(A)	4,651	
7.	Data validation by ULB in Stage 1.1(B)		
7(A)	Date & Letter Memo. No.	Letter No. 1078-79/MCJ dated 09-10-2020	
7(B)	No. of Properties certified, verified and validated as per Sign-Off 1.1(B)	4,651	
7(C)	No. of Properties selected out of properties submitted by SI (Survey Agency) for physical field verification by the Officer/Officials/Committee (nominated by the concerned MC). (Physical validation of atleast 10% of surveyed properties).	500	
7(D)	No. of surveyed properties as mentioned at Sr. No. 7(C), whose data is found correct which is verified and validated.	478	
7(E)	No. of surveyed properties as mentioned at Sr. No. 7(C), whose data is found incorrect which is verified and validated.	22	
7(F)	%age of error found in the properties verified.	4.4%	
8.	Nos. of Properties Integrated with OLD P Tax ID on NDC Portal	3,699	
9.	%age of Properties Integrated with OLD P Tax ID on NDC Portal	100%	
10.	Nos. of Non-Integrated Properties with OLD P Tax ID on NDC Portal	0	
11.	%age of Properties not integrated with OLD P Tax IDs on NDC Portal	0%	
12.	Nos. of Tax Assessment Information Notices Distributed	4,913	
13.	Total Claim/ Objections Received from Citizen both Online and Offline.	Online	Offline
		41	515
		Total: 556	
14.	Total Claim/ Objections Resolved	556	

15.	Total Claim/ Objections Rejected	31
16.	Masters' data created for Wards, Sector, Colony, Street, Society and Zone, etc. in PDF Format. • All Certified Boundaries (MC, Wards, Sectors, etc.) • Colony & Layout Plans of planned colonies • Street Codes with levels • Society Codes if applicable • Area Type Codes	Received all data
17.	Date of Submission of Stage 1.1 (C) data by Survey Agency (SI) to MC in Excel format to verify Claim & Objection properties disposed off which were received during reassessment process. (As per Stage 1.1 (C))	20.05.2022
18.	Whether the Submitted data is Verified.	Yes
19.	No. of Properties taken for verification (10% to be taken up from the list of properties on which claims/objections received from the citizen) Note: Verification is required to be done for all the parameters along with integration for all the properties chosen for verification.	60
20.	No. of properties where surveyed data based on parameters found incorrect as per SLA.	0
21.	%age of properties found incorrect. Note: %age to be calculated with the number of properties taken for verification as the base.	0%
22.	Properties Updated and Corrected	-

It is to certify that I/We have verified the data of properties submitted by the survey agency for all the prescribed parameters along with integration details.

The Stage 1.1 (C) certification is submitted for releasing the payment under Stage 1.1 (C) to the Survey Agency subject to the decisions of Steering Committee taken in various meetings.



Memo no.

927-28

Secretary
Municipal Committee
Jakhai Mandi

Dated: 31/05/2022

- 1.1 (C) Sign Off certificate is forwarded in original to:
1. Director, Urban Local Bodies, Haryana, Panchkula for further necessary action.
 2. M/s Yashi Consulting Services Pvt. Ltd.

Secretary
Municipal Committee
Jakhai Mandi

District Municipal Commissioner
FATEHABAD

Sign-Off Format for Property Survey (Stage 1.1(C))
PART-II: Sign-Off by the DMC / CMC / EO / Secretary of the ULB

Sr. No.	Particulars	Details	
1.	Name of ULB	Jhajar	
2.	Nos. of Properties as per RFP	19,467	
3.	Nos. of Properties as per Old Demand Registers	20,197	
4.	Nos. of Properties available on NDC Portal	21,851	
5.	Nos. of Total Properties Surveyed and Submitted by SI on Web Based GIS Platform (Image / Base Map solution for verification covering 100% properties in MC Area) as per prescribed Parameters. (In Excel)	38,649	
6.	Data verification by ULB in Stage 1.1(A)		
6(A)	Date & Letter Memo. No.	Letter No1111/2020/MCJ dated 19-10-2020	
6(B)	No. of Properties certified and verified as per Sign-Off 1.1(A)	34764	
7.	Data validation by ULB in Stage 1.1(B)		
7(A)	Date & Letter Memo. No.	Letter No1114/2020/MCJ dated 19-10-20	
7(B)	No. of Properties certified, verified and validated as per Sign-Off 1.1(B)	34764	
7(C)	No. of Properties selected out of properties submitted by SI (Survey Agency) for physical field verification by the Officer/Officials/Committee (nominated by the concerned MC). (Physical validation of atleast 10% of surveyed properties).	3500	
7(D)	No. of surveyed properties as mentioned at Sr. No. 7(C), whose data is found correct which is verified and validated.	3460	
7(E)	No. of surveyed properties as mentioned at Sr. No. 7(C), whose data is found incorrect which is verified and validated.	40	
7(F)	%age of error found in the properties verified.	1.14%	
8.	Nos. of Properties Integrated with OLD P Tax ID on NDC Portal	16,132	
9.	%age of Properties Integrated with OLD P Tax ID on NDC Portal	73.83%	
10.	Nos. of Non-Integrated Properties with OLD P Tax ID on NDC Portal	5,719	
11.	%age of Properties not integrated with OLD P Tax IDs on NDC Portal	26.17%	
12.	Nos. of Tax Assessment Information Notices Distributed	38,649	
13.	Total Claim/ Objections Received from Citizen both Online and Offline.	Online	Offline
		198	2,428
		Total: 2,626	
14.	Total Claim/ Objections Resolved	2,626	

15.	Total Claim/Objections Rejected	135
16.	Masters' data created for Wards, Sector, Colony, Street, Society and Zone, etc. in PDF Format. • All Certified Boundaries (MC, Wards, Sectors, etc.) • Colony & Layout Plans of planned colonies • Street Codes with levels • Society Codes if applicable • Area Type Codes	Received all data
17.	Date of Submission of Stage 1.1 (C) data by Survey Agency (SI) to MC in Excel format to verify Claim & Objection properties disposed off which were received during reassessment process. (As per Stage 1.1 (C))	14.07.2022
18.	Whether the Submitted data is Verified.	Yes
19.	No. of Properties taken for verification (10% to be taken up from the list of properties on which claims/objections received from the citizen) Note: Verification is required to be done for all the parameters along with integration for all the properties chosen for verification.	270
20.	No. of properties where surveyed data based on parameters found incorrect as per SLA.	0
21.	%age of properties found incorrect. Note: %age to be calculated with the number of properties taken for verification as the base.	0%
22.	Properties Updated and Corrected	-

It is to certify that I/We have verified the data of properties submitted by the survey agency for all the prescribed parameters along with integration details.

The Stage 1.1 (C) certification is submitted for releasing the payment under Stage 1.1 (C) to the Survey Agency subject to the decisions of Steering Committee taken in various meetings.

Data checked by
Rajpal
22/7/2022
Rajpal-I
Clerk, M.C.JR

Navin K. J.R.
M.C.J.R.

Executive Officer
Municipal Council
Jhajjar

Memo no. 2403

Dated: 20/7/2022

- 1.1 (C) Sign Off certificate is forwarded in original to:
1. Director, Urban Local Bodies, Haryana, Panchkula for further necessary action.
 2. M/s Yashi Consulting Services Pvt. Ltd,

Executive Officer
Municipal Council
Jhajjar

District Municipal Commissioner
JHAJJAR

Sign-Off Format for Property Survey (Stage 1.1(C))

PART-II: Sign-Off by the DMC / CMC / EO / Secretary of the ULB

Sr. No.	Particulars	Details	
1.	Name of ULB	Jind	
2.	Nos. of Properties as per RFP	53,287	
3.	Nos. of Properties as per Old Demand Registers	53,287	
4.	Nos. of Properties available on NDC Portal	57,314	
5.	Nos. of Total Properties Surveyed and Submitted by SI on Web Based GIS Platform (Image / Base Map solution for verification covering 100% properties in MC Area) as per prescribed Parameters. (In Excel)	73,733	
6.	Data verification by ULB in Stage 1.1(A)		
6(A)	<i>Date & Letter Memo. No.</i>	Letter 4335-36/MCJ, dated 19-02-2021	
6(B)	<i>No. of Properties certified and verified as per Sign-Off 1.1(A)</i>	73272	
7.	Data validation by ULB in Stage 1.1(B)		
7(A)	<i>Date & Letter Memo. No.</i>	Letter No4333-34/MCJ dated 19.02.2021	
7(B)	<i>No. of Properties certified, verified and validated as per Sign-Off 1.1(B)</i>	73272	
7(C)	<i>No. of Properties selected out of properties submitted by SI (Survey Agency) for physical field verification by the Officer/Officials/Committee (nominated by the concerned MC). (Physical validation of atleast 10% of surveyed properties).</i>	7500	
7(D)	<i>No. of surveyed properties as mentioned at Sr. No. 7(C), whose data is found correct which is verified and validated.</i>	7190	
7(E)	<i>No. of surveyed properties as mentioned at Sr. No. 7(C), whose data is found incorrect which is verified and validated.</i>	310	
7(F)	<i>%age of error found in the properties verified.</i>	4.14%	
8.	Nos. of Properties Integrated with OLD P Tax ID on NDC Portal	35,333	
9.	%age of Properties Integrated with OLD P Tax ID on NDC Portal	61.65%	
10.	Nos. of Non-Integrated Properties with OLD P Tax ID on NDC Portal	21,981	
11.	%age of Properties not integrated with OLD P Tax IDs on NDC Portal	38.35%	
12.	Nos. of Tax Assessment Information Notices Distributed	73,733	
13.	Total Claim/ Objections Received from Citizen both Online and Offline.	Online	Offline
		1,120	8,918
		Total: 10,038	
14.	Total Claim/ Objections Resolved	10,038	

15.	Total Claim/ Objections Rejected	282
16.	Masters' data created for Wards, Sector, Colony, Street, Society and Zone, etc. in PDF Format. • All Certified Boundaries (MC, Wards, Sectors, etc.) • Colony & Layout Plans of planned colonies • Street Codes with levels • Society Codes if applicable • Area Type Codes	Received all data
17.	Date of Submission of Stage 1.1 (C) data by Survey Agency (SI) to MC in Excel format to verify Claim & Objection properties disposed off which were received during reassessment process. (As per Stage 1.1 (C))	14.07.2022
18.	Whether the Submitted data is Verified.	Yes
19.	No. of Properties taken for verification (10% to be taken up from the list of properties on which claims/objections received from the citizen) Note: Verification is required to be done for all the parameters along with integration for all the properties chosen for verification.	1050
20.	No. of properties where surveyed data based on parameters found incorrect as per SLA	0
21.	%age of properties found incorrect. Note: %age to be calculated with the number of properties taken for verification as the base.	0%
22.	Properties Updated and Corrected	-

It is to certify that I/We have verified the data of properties submitted by the survey agency for all the prescribed parameters along with integration details.

The Stage 1.1 (C) certification is submitted for releasing the payment under Stage 1.1 (C) to the Survey Agency subject to the decisions of Steering Committee taken in various meetings.


Executive Officer
Municipal Council Jind

Memo no. 2306-07/M-OT

Dated: 21/8/22

1.1 (C) Sign Off certificate is forwarded in original to:

1. Director, Urban Local Bodies, Haryana, Panchkula for further necessary action.
2. M/s Yashi Consulting Services Pvt. Ltd.

Only for 10% objection checked
& verify.


Dy. Commr
Incharge
M.C. Jind


Executive Officer
Municipal Council Jind

C/S on report of
EOMC Jind


Dy. Commr
Municipal Council Jind

Sign-Off Format for Property Survey (Stage 1.1(C))

PART-II: Sign-Off by the DMC / CMC / EO / Secretary of the ULB

Sr. No.	Particulars	Details	
1.	Name of ULB	Julana	
2.	Nos. of Properties as per RFP	5,171	
3.	Nos. of Properties as per Old Demand Registers	5,331	
4.	Nos. of Properties available on NDC Portal	5,545	
5.	Nos. of Total Properties Surveyed and Submitted by SI on Web Based GIS Platform (Image / Base Map solution for verification covering 100% properties in MC Area) as per prescribed Parameters. (In Excel)	11,319	
6.	Data verification by ULB in Stage 1.1(A)		
6(A)	Date & Letter Memo. No.	Letter No. 1434-35 dated 02-11-2020	
6(B)	No. of Properties certified and verified as per Sign-Off 1.1(A)	11,309	
7.	Data validation by ULB in Stage 1.1(B)		
7(A)	Date & Letter Memo. No.	Letter No. 1434-35 dated 02-11-2020	
7(B)	No. of Properties certified, verified and validated as per Sign-Off 1.1(B)	11,309	
7(C)	No. of Properties selected out of properties submitted by SI (Survey Agency) for physical field verification by the Officer/Officials/Committee (nominated by the concerned MC). (Physical validation of atleast 10% of surveyed properties).	1200	
7(D)	No. of surveyed properties as mentioned at Sr. No. 7(C), whose data is found correct which is verified and validated.	1148	
7(E)	No. of surveyed properties as mentioned at Sr. No. 7(C), whose data is found incorrect which is verified and validated.	52	
7(F)	%age of error found in the properties verified.	4.33%	
8.	Nos. of Properties Integrated with OLD P Tax ID on NDC Portal	1,378	
9.	%age of Properties Integrated with OLD P Tax ID on NDC Portal	25%	
10.	Nos. of Non-Integrated Properties with OLD P Tax ID on NDC Portal	4,167	
11.	%age of Properties not integrated with OLD P Tax IDs on NDC Portal	75%	
12.	Nos. of Tax Assessment Information Notices Distributed	11,319	
13.	Total Claim/ Objections Received from Citizen both Online and Offline.	Online	Offline
		25	915
		Total: 940	
14.	Total Claim/ Objections Resolved	940	
15.	Total Claim/ Objections Rejected	33	

16.	Masters' data created for Wards, Sector, Colony, Street, Society and Zone, etc. in PDF Format. • All Certified Boundaries (MC, Wards, Sectors, etc.) • Colony & Layout Plans of planned colonies • Street Codes with levels • Society Codes if applicable • Area Type Codes	Received all data
17.	Date of Submission of Stage 1.1 (C) data by Survey Agency (SI) to MC in Excel format to verify Claim & Objection properties disposed off which were received during reassessment process. (As per Stage 1.1 (C))	03.06.2022
18.	Whether the Submitted data is Verified.	Yes
19.	No. of Properties taken for verification (10% to be taken up from the list of properties on which claims/objections received from the citizen) Note: Verification is required to be done for all the parameters along with integration for all the properties chosen for verification.	95
20.	No. of properties where surveyed data based on parameters found incorrect as per SLA.	0
21.	%age of properties found incorrect. Note: %age to be calculated with the number of properties taken for verification as the base.	0%
22.	Properties Updated and Corrected	-

It is to certify that I/We have verified the data of properties submitted by the survey agency for all the prescribed parameters along with integration details.

The Stage 1.1 (C) certification is submitted for releasing the payment under Stage 1.1 (C) to the Survey Agency subject to the decisions of Steering Committee taken in various meetings.



Memo no.

120-121 MCJ

Secretary
Municipal Committee
JULANA

Secretary
Municipal Committee
JULANA
06/06/22
Dated:

1.1 (C) Sign Off certificate is forwarded in original to:

1. Director, Urban Local Bodies, Haryana, Panchkula for further necessary action.
2. M/s Yashi Consulting Services Pvt. Ltd,

c/s as verified by Secretary MC
D.M.C. cum
Deputy Commissioner
Jind
11/7/2022

Secretary
Municipal Committee
JULANA

Sign-Off Format for Property Survey (Stage 1.1(C))

PART-II: Sign-Off by the DMC / CMC / EO / Secretary of the ULB

Sr. No.	Particulars	Details	
1.	Name of ULB	Kalthol	
2.	Nos. of Properties as per RFP	64,072	
3.	Nos. of Properties as per Old Demand Registers	64,894	
4.	Nos. of Properties available on NDC Portal	66,552	
5.	Nos. of Total Properties Surveyed and Submitted by SI on Web Based GIS Platform (Image / Base Map solution for verification covering 100% properties in MC Area) as per prescribed Parameters. (In Excel)	73,968	
6.	Data verification by ULB in Stage 1.1(A)		
6(A)	Date & Letter Memo. No.	Letter No.1485-86 dated 22-03-21	
6(B)	No. of Properties certified and verified as per Sign-Off 1.1(A)	73982	
7.	Data validation by ULB in Stage 1.1(B)		
7(A)	Date & Letter Memo. No.	Letter No1487-88 dated 22-03-21	
7(B)	No. of Properties certified, verified and validated as per Sign-Off 1.1(B)	73982	
7(C)	No. of Properties selected out of properties submitted by SI (Survey Agency) for physical field verification by the Officer/Officials/Committee (nominated by the concerned MC). (Physical validation of atleast 10% of surveyed properties).	7510	
7(D)	No. of surveyed properties as mentioned at Sr. No. 7(C), whose data is found correct which is verified and validated.	7282	
7(E)	No. of surveyed properties as mentioned at Sr. No. 7(C), whose data is found incorrect which is verified and validated.	228	
7(F)	%age of error found in the properties verified.	3.04%	
8.	Nos. of Properties Integrated with OLD P Tax ID on NDC Portal	40,428	
9.	%age of Properties Integrated with OLD P Tax ID on NDC Portal	60.75%	
10.	Nos. of Non-Integrated Properties with OLD P Tax ID on NDC Portal	26,124	
11.	%age of Properties not integrated with OLD P Tax IDs on NDC Portal	39.25%	
12.	Nos. of Tax Assessment Information Notices Distributed	73,968	
13.	Total Claim/ Objections Received from Citizen both Online and Offline.	Online	Offline
		128	5,213
		Total:	
14.	Total Claim/ Objections Resolved	5,341	
15.	Total Claim/ Objections Rejected	360	

16.	Masters' data created for Wards, Sector, Colony, Street, Society and Zone, etc. in PDF Format. • All Certified Boundaries (MC, Wards, Sectors, etc.) • Colony & Layout Plans of planned colonies • Street Codes with levels • Society Codes if applicable • Area Type Codes	Received all data
17.	Date of Submission of Stage 1.1 (C) data by Survey Agency (SI) to MC in Excel format to verify Claim & Objection properties disposed off which were received during reassessment process. (As per Stage 1.1 (C))	08.08.2022
18.	Whether the Submitted data is Verified.	Yes
19.	No. of Properties taken for verification (10% to be taken up from the list of properties on which claims/objections received from the citizen) Note: Verification is required to be done for all the parameters along with integration for all the properties chosen for verification.	550
20.	No. of properties where surveyed data based on parameters found incorrect as per SLA.	0
21.	%age of properties found incorrect. Note: %age to be calculated with the number of properties taken for verification as the base.	0%
22.	Properties Updated and Corrected	-

It is to certify that I/We have verified the data of properties submitted by the survey agency for all the prescribed parameters along with integration details.

The Stage 1.1 (C) certification is submitted for releasing the payment under Stage 1.1 (C) to the Survey Agency subject to the decisions of Steering Committee taken in various meetings.

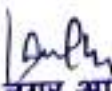

Executive Officer
Municipal Council Kaithal
Municipal Council
KAITHAL

Memo no. 3369 - 3370

Dated: 09-08-2022

1.1 (C) Sign Off certificate is forwarded in original to:

1. Director, Urban Local Bodies, Haryana, Panchkula for further necessary action.
2. M/s Yashi Consulting Services Pvt. Ltd,

C/S

जिला नगर आयुक्त
कैथल।


Executive Officer
Municipal Council Kaithal
Municipal Council
KAITHAL



कार्यालय नगर निगम रोहतक

प्रेषक

जिला नगर आयुक्त,
नगर निगम, रोहतक।

सेवा में,

निदेशक,
शहरी स्थानीय निकाय विभाग, हरियाणा,
पंचकूला।

विषय:

क्रमांक: MCR/DMC/2022/478


दिनांक: 25/08/2022

**Regarding Property Tax Survey Stage 1.1(C) data verification
and Submission with Signed Sign-Off Certificates.**

उपरोक्त विषय पर मुख्यालय, शहरी स्थानीय निकाय विभाग हरियाणा, पंचकूला से प्राप्त पत्र क्रमांक DULB/DMC-HQ/2022/127 दिनांक 24.08.2022 के संदर्भ में।

विषयाधीन मामले में नगर पालिका, कलानौर, महम व सांपला से सम्बंधित प्रोपर्टी टैक्स सर्वे Stage 1.1(C) से सम्बंधित सर्टिफिकेट आपकी सेवा में आगामी कार्यवाही हेतु भेजे जा रहे हैं।

संलग्न:- Property Tax Survey Stage 1.1(C) data verification and Submission with Signed Sign-Off Certificates.


जिला नगर आयुक्त,
नगर निगम, रोहतक।

Sign-Off Format for Property Survey (Stage 1.1(C))

PART-II: Sign-Off by the DMC / CMC and EO / Secretary of the ULB

Sr. No.	Particulars	Details	
1.	Name of ULB	Sample	
2.	Nos. of Properties as per RFP	9,300	
3.	Nos. of Properties as per Old Demand Registers	9,300	
4.	Nos. of Properties available on NDC Portal	11,492	
5.	Nos. of Total Properties Surveyed and Submitted by SI on Web Based GIS Platform (Image / Base Map solution for verification covering 100% properties in MC Area) as per prescribed Parameters. (In Excel)	9,888	
6.	Data verification by ULB in Stage 1.1(A)		
6(A)	Date & Letter Memo. No.	Letter No. MCS/2020/632-33 dated 21-11-2020	
6(B)	No. of Properties certified and verified as per Sign-Off 1.1(A)	9,733	
7.	Data validation by ULB in Stage 1.1(B)		
7(A)	Date & Letter Memo. No.	Letter MCS/2020/634-35 dated 21-11-2020	
7(B)	No. of Properties certified, verified and validated as per Sign-Off 1.1(B)	9,733	
7(C)	No. of Properties selected out of properties submitted by SI (Survey Agency) for physical field verification by the Officer/Officials/Committee (nominated by the concerned MC). (Physical validation of atleast 10% of surveyed properties).	1000	
7(D)	No. of surveyed properties as mentioned at Sr. No. 7(C), whose data is found correct which is verified and validated.	955	
7(E)	No. of surveyed properties as mentioned at Sr. No. 7(C), whose data is found incorrect which is verified and validated.	45	
7(F)	%age of error found in the properties verified.	4.5%	
8.	Nos. of Properties Integrated with OLD P Tax ID on NDC Portal	6,880	
9.	%age of Properties Integrated with OLD P Tax ID on NDC Portal	60%	
10.	Nos. of Non-Integrated Properties with OLD P Tax ID on NDC Portal	4,612	
11.	%age of Properties not integrated with OLD P Tax IDs on NDC Portal	40%	
12.	Nos. of Tax Assessment Information Notices Distributed	9,888	
13.	Total Claim/ Objections Received from Citizen both Online and Offline.	Online	Offline
		38	562
		Total: 600	
14.	Total Claim/ Objections Resolved	600	
15.	Total Claim/ Objections Rejected	24	

16.	Masters' data created for Wards, Sector, Colony, Street, Society and Zone, etc. in PDF Format. • All Certified Boundaries (MC, Wards, Sectors, etc.) • Colony & Layout Plans of planned colonies • Street Codes with levels • Society Codes if applicable • Area Type Codes	Received all data
17.	Date of Submission of Stage 1.1 (C) data by Survey Agency (SI) to MC in Excel format to verify Claim & Objection properties disposed off which were received during reassessment process. (As per Stage 1.1 (C))	20.05.2022
18.	Whether the Submitted data is Verified.	Yes
19.	No. of Properties taken for verification (10% to be taken up from the list of properties on which claims/objections received from the citizen) Note: Verification is required to be done for all the parameters along with integration for all the properties chosen for verification.	60
20.	No. of properties where surveyed data based on parameters found incorrect as per SLA.	0
21.	%age of properties found incorrect. Note: %age to be calculated with the number of properties taken for verification as the base.	0%
22.	Properties Updated and Corrected	-

It is to certify that I/We have verified the data of properties submitted by the survey agency for all the prescribed parameters along with integration details.

The Stage 1.1 (C) certification is submitted for releasing the payment under Stage 1.1 (C) to the Survey Agency subject to the decisions of Steering Committee taken in various meetings.



Memo no. 766-67


Secretary
Municipal Committee Sampla

Dated: 26/05/2022

- 1.1 (C) Sign Off certificate is forwarded in original to:
1. Director, Urban Local Bodies, Haryana, Panchkula for further necessary action.
 2. M/s Yashi Consulting Services Pvt. Ltd,


Secretary
Municipal Committee Sampla

c/s


उप-निगम आबुकर
नगर निगम. रोहताक

Sign-Off Format for Property Survey (Stage 1.1(C))

PART-II: Sign-Off by the DMC / CMC / EO / Secretary of the ULB

Sr. No.	Particulars	Details	
1.	Name of ULB	Kalanaur	
2.	Nos. of Properties as per RFP	9,188	
3.	Nos. of Properties as per Old Demand Registers	9,228	
4.	Nos. of Properties available on NDC Portal	9,536	
5.	Nos. of Total Properties Surveyed and Submitted by SI on Web Based GIS Platform (Image / Base Map solution for verification covering 100% properties in MC Area) as per prescribed Parameters. (In Excel)	12,036	
6.	Data verification by ULB in Stage 1.1(A)		
6(A)	Date & Letter Memo. No.	Letter no. MCK/2020/76 dated 05.10.2020	
6(B)	No. of Properties certified and verified as per Sign-Off 1.1(A)	12,019	
7.	Data validation by ULB in Stage 1.1(B)		
7(A)	Date & Letter Memo. No.	Letter no. MCK/2020/76 dated 05.10.2020	
7(B)	No. of Properties certified, verified and validated as per Sign-Off 1.1(B)	12,019	
7(C)	No. of Properties selected out of properties submitted by SI (Survey Agency) for physical field verification by the Officer/Officials/Committee (nominated by the concerned MC). (Physical validation of atleast 10% of surveyed properties).	1250	
7(D)	No. of surveyed properties as mentioned at Sr. No. 7(C), whose data is found correct which is verified and validated.	1228	
7(E)	No. of surveyed properties as mentioned at Sr. No. 7(C), whose data is found incorrect which is verified and validated.	22	
7(F)	%age of error found in the properties verified.	1.76%	
8.	Nos. of Properties Integrated with OLD P Tax ID on NDC Portal	4,779	
9.	%age of Properties Integrated with OLD P Tax ID on NDC Portal	49.88 %	
10.	Nos. of Non-Integrated Properties with OLD P Tax ID on NDC Portal	4,757	
11.	%age of Properties not integrated with OLD P Tax IDs on NDC Portal	50.12%	
12.	Nos. of Tax Assessment Information Notices Distributed	12,036	
13.	Total Claim/ Objections Received from Citizen both Online and Offline.	Online	Offline
		103	1,058
		Total: 1,171	
14.	Total Claim/ Objections Resolved	1,171	
15.	Total Claim/ Objections Rejected	129	

16.	Masters' data created for Wards, Sector, Colony, Street, Society and Zone, etc. in PDF Format. • All Certified Boundaries (MC, Wards, Sectors, etc.) • Colony & Layout Plans of planned colonies • Street Codes with levels • Society Codes if applicable • Area Type Codes	Received all data
17.	Date of Submission of Stage 1.1 (C) data by Survey Agency (SI) to MC in Excel format to verify Claim & Objection properties disposed off which were received during reassessment process. (As per Stage 1.1 (C))	03.06.2022
18.	Whether the Submitted data is Verified.	Yes
19.	No. of Properties taken for verification (10% to be taken up from the list of properties on which claims/objections received from the citizen) Note: Verification is required to be done for all the parameters along with integration for all the properties chosen for verification.	120
20.	No. of properties where surveyed data based on parameters found incorrect as per SLA.	0
21.	%age of properties found incorrect. Note: %age to be calculated with the number of properties taken for verification as the base.	0%
22.	Properties Updated and Corrected	-

It is to certify that I/We have verified the data of properties submitted by the survey agency for all the prescribed parameters along with integration details.

The Stage 1.1 (C) certification is submitted for releasing the payment under Stage 1.1 (C) to the Survey Agency subject to the decisions of Steering Committee taken in various meetings.



Memo no. 54-55

Secretary
Municipal Committee Kalanaur
Municipal Committee
Kalanaur (Rohtak)
Dated: 07/06/22

- 1.1 (C) Sign Off certificate is forwarded in original to:
1. Director, Urban Local Bodies, Haryana, Panchkula for further necessary action.
 2. M/s Yash Consulting Services Pvt. Ltd.

c/s

HARDEEP SINGH
By Municipal Commissioner
ROHTAK

Secretary
Municipal Committee Kalanaur
Municipal Committee
Kalanaur (Rohtak)

Sign-Off Format for Property Survey (Stage 1.1(C))

PART-II: Sign-Off by the DMC / CMC / EO / Secretary of the ULB

Sr. No.	Particulars	Details	
1.	Name of ULB	Meham	
2.	Nos. of Properties as per RFP	10,200	
3.	Nos. of Properties as per Old Demand Registers	9,451	
4.	Nos. of Properties available on NDC Portal	9,561	
5.	Nos. of Total Properties Surveyed and Submitted by SI on Web Based GIS Platform (Image / Base Map solution for verification covering 100% properties in MC Area) as per prescribed Parameters. (In Excel)	10,933	
6.	Data verification by ULB in Stage 1.1(A)		
6(A)	Date & Letter Memo. No.	Letter No. 62B-29 dated 04-11-2020	
6(B)	No. of Properties certified and verified as per Sign-Off 1.1(A)	11,936	
7.	Data validation by ULB in Stage 1.1(B)		
7(A)	Date & Letter Memo. No.	Letter No. 627 dated 04-11-2020	
7(B)	No. of Properties certified, verified and validated as per Sign-Off 1.1(B)	11,936	
7(C)	No. of Properties selected out of properties submitted by SI (Survey Agency) for physical field verification by the Officer/Officials/Committee (nominated by the concerned MC). (Physical validation of atleast 10% of surveyed properties).	1400	
7(D)	No. of surveyed properties as mentioned at Sr. No. 7(C), whose data is found correct which is verified and validated.	1340	
7(E)	No. of surveyed properties as mentioned at Sr. No. 7(C), whose data is found incorrect which is verified and validated.	60	
7(F)	%age of error found in the properties verified.	4.29%	
8.	Nos. of Properties Integrated with OLD P Tax ID on NDC Portal	5,171	
9.	%age of Properties Integrated with OLD P Tax ID on NDC Portal	54.08%	
10.	Nos. of Non-Integrated Properties with OLD P Tax ID on NDC Portal	4,390	
11.	%age of Properties not integrated with OLD P Tax IDs on NDC Portal	45.92%	
12.	Nos. of Tax Assessment Information Notices Distributed	10,933	
13.	Total Claim/ Objections Received from Citizen both Online and Offline.	Online	Offline
		262	1,314
		Total: 1,576	
14.	Total Claim/ Objections Resolved	1,576	
15.	Total Claim/ Objections Rejected	104	

16.	Masters' data created for Wards, Sector, Colony, Street, Society and Zone, etc. in PDF Format. • All Certified Boundaries (MC, Wards, Sectors, etc.) • Colony & Layout Plans of planned colonies • Street Codes with levels • Society Codes if applicable • Area Type Codes	Received all data
17.	Date of Submission of Stage 1.1 (C) data by Survey Agency (SI) to MC in Excel format to verify Claim & Objection properties disposed off which were received during reassessment process. (As per Stage 1.1 (C))	27.06.2022
18.	Whether the Submitted data is Verified.	Yes
19.	No. of Properties taken for verification (10% to be taken up from the list of properties on which claims/objections received from the citizen) Note: Verification is required to be done for all the parameters along with integration for all the properties chosen for verification.	160
20.	No. of properties where surveyed data based on parameters found incorrect as per SLA.	0
21.	%age of properties found incorrect. Note: %age to be calculated with the number of properties taken for verification as the base.	0%
22.	Properties Updated and Corrected	-

It is to certify that I/We have verified the data of properties submitted by the survey agency for all the prescribed parameters along with integration details.

The Stage 1.1 (C) certification is submitted for releasing the payment under Stage 1.1 (C) to the Survey Agency subject to the decisions of Steering Committee taken in various meetings.


Secretary
Municipal Committee
Meham (Meham)
Municipal Committee Meham

Memo no. 485-486 MCM

Dated: 28/06/22

1.1 (C) Sign Off certificate is forwarded in original to:

1. Director, Urban Local Bodies, Haryana, Panchkula for further necessary action.
2. M/s Yashi Consulting Services Pvt. Ltd.


Secretary
Municipal Committee
Meham (Meham)
Municipal Committee Meham

c/s


उप-निगम आयुक्त
नगर निगम, रोहतास

Sign-Off Format for Property Survey (Stage 1.1(C))

PART-II: Sign-Off by the DMC / CMC / EO / Secretary of the ULB

Sr. No.	Particulars	Details	
1.	Name of ULB	Kalanwali	
2.	Nos. of Properties as per RFP	12,014	
3.	Nos. of Properties as per Old Demand Registers	12,035	
4.	Nos. of Properties available on NDC Portal	10,383	
5.	Nos. of Total Properties Surveyed and Submitted by SI on Web Based GIS Platform (Image / Base Map solution for verification covering 100% properties in MC Area) as per prescribed Parameters. (In Excel)	9,993	
6.	Data verification by ULB in Stage 1.1(A)		
6(A)	Date & Letter Memo. No.	Letter No. 1331-1332 dated 26-11-2020	
6(B)	No. of Properties certified and verified as per Sign-Off 1.1(A)	9,519	
7.	Data validation by ULB in Stage 1.1(B)		
7(A)	Date & Letter Memo. No.	Letter No. 1331-1332 dated 26-11-2020	
7(B)	No. of Properties certified, verified and validated as per Sign-Off 1.1(B)	9,519	
7(C)	No. of Properties selected out of properties submitted by SI (Survey Agency) for physical field verification by the Officer/Officials/Committee (nominated by the concerned MC). (Physical validation of atleast 10% of surveyed properties).	1050	
7(D)	No. of surveyed properties as mentioned at Sr. No. 7(C), whose data is found correct which is verified and validated.	1005	
7(E)	No. of surveyed properties as mentioned at Sr. No. 7(C), whose data is found incorrect which is verified and validated.	45	
7(F)	%age of error found in the properties verified.	4.39%	
8.	Nos. of Properties Integrated with OLD P Tax ID on NDC Portal	6,350	
9.	%age of Properties Integrated with OLD P Tax ID on NDC Portal	61%	
10.	Nos. of Non-Integrated Properties with OLD P Tax ID on NDC Portal	4,033	
11.	%age of Properties not integrated with OLD P Tax IDs on NDC Portal	39%	
12.	Nos. of Tax Assessment Information Notices Distributed	9,993	
13.	Total Claim/ Objections Received from Citizen both Online and Offline.	Online	Offline
		56	984
		Total: 1,040	
14.	Total Claim/ Objections Resolved	1,040	
15.	Total Claim/ Objections Rejected	56	

16.	Masters' data created for Wards, Sector, Colony, Street, Society and Zone, etc. in PDF Format. • All Certified Boundaries (MC, Wards, Sectors, etc.) • Colony & Layout Plans of planned colonies • Street Codes with levels • Society Codes if applicable • Area Type Codes	Received all data
17.	Date of Submission of Stage 1.1 (C) data by Survey Agency (SI) to MC in Excel format to verify Claim & Objection properties disposed off which were received during reassessment process. (As per Stage 1.1 (C))	03.06.2022
18.	Whether the Submitted data is Verified,	Yes
19.	No. of Properties taken for verification (10% to be taken up from the list of properties on which claims/objections received from the citizen) Note: Verification is required to be done for all the parameters along with integration for all the properties chosen for verification.	110
20.	No. of properties where surveyed data based on parameters found incorrect as per SLA.	0
21.	%age of properties found incorrect. Note: %age to be calculated with the number of properties taken for verification as the base.	0%
22.	Properties Updated and Corrected	-

It is to certify that I/We have verified the data of properties submitted by the survey agency for all the prescribed parameters along with integration details.

The Stage 1.1 (C) certification is submitted for releasing the payment under Stage 1.1 (C) to the Survey Agency subject to the decisions of Steering Committee taken in various meetings.



Memo no. MC/KWL/959-960

Q. K.
Secretary
Steering Committee
Municipal Committee Kalanwali
(Sirsa)

c.s.
To
27/6/22
DMC, Sirsa

Dated: 03-06-2022

1.1 (C) Sign Off certificate is forwarded in original to:

1. Director, Urban Local Bodies, Haryana, Panchkula for further necessary action.
2. M/s Yashi Consulting Services Pvt. Ltd.

Q. K.
Secretary
Steering Committee
Municipal Committee Kalanwali
(Sirsa)

Sign-Off Format for Property Survey (Stage 1.1(C))

PART-II: Sign-Off by the DMC / CMC / EO / Secretary of the ULB

Sr. No.	Particulars	Details	
		Kalayat	
1.	Name of ULB	10,077	
2.	Nos. of Properties as per RFP	8,046	
3.	Nos. of Properties as per Old Demand Registers	8,429	
4.	Nos. of Properties available on NDC Portal	10,366	
5.	Nos. of Total Properties Surveyed and Submitted by SI on Web Based GIS Platform (Image / Base Map solution for verification covering 100% properties in MC Area) as per prescribed Parameters. (In Excel)		
6.	Data verification by ULB in Stage 1.1(A)	Letter No. 1300-01 dated 29-01-2021	
6(A)	Date & Letter Memo. No.	10,265	
6(B)	No. of Properties certified and verified as per Sign-Off 1.1(A)		
7.	Data validation by ULB in Stage 1.1(B)	Letter No. 1302-03 dated 29-01-2021	
7(A)	Date & Letter Memo. No.	10,265	
7(B)	No. of Properties certified, verified and validated as per Sign-Off 1.1(B)	1100	
7(C)	No. of Properties selected out of properties submitted by SI (Survey Agency) for physical field verification by the Officer/Officials/Committee (nominated by the concerned MC). (Physical validation of atleast 10% of surveyed properties).	1050	
7(D)	No. of surveyed properties as mentioned at Sr. No. 7(C), whose data is found correct which is verified and validated.	50	
7(E)	No. of surveyed properties as mentioned at Sr. No. 7(C), whose data is found incorrect which is verified and validated.	4.55%	
7(F)	%age of error found in the properties verified.	5,159	
8.	Nos. of Properties Integrated with OLD P Tax ID on NDC Portal	61%	
9.	%age of Properties Integrated with OLD P Tax ID on NDC Portal	3,270	
10.	Nos. of Non-Integrated Properties with OLD P Tax ID on NDC Portal	39%	
11.	%age of Properties not integrated with OLD P Tax IDs on NDC Portal	10,366	
12.	Nos. of Tax Assessment Information Notices Distributed	Online	
13.	Total Claim/ Objections Received from Citizen both Online and Offline.	Offline	
		185	512
		Total: 697	
14.	Total Claim/ Objections Resolved	697	
15.	Total Claim/ Objections Rejected	56	

16.	Masters' data created for Wards, Sector, Colony, Street, Society and Zone, etc. in PDF Format. • All Certified Boundaries (MC, Wards, Sectors, etc.) • Colony & Layout Plans of planned colonies • Street Codes with levels • Society Codes if applicable • Area Type Codes	Received all data
17.	Date of Submission of Stage 1.1 (C) data by Survey Agency (SI) to MC in Excel format to verify Claim & Objection properties disposed off which were received during reassessment process. (As per Stage 1.1 (C))	20.05.2022
18.	Whether the Submitted data is Verified.	Yes
19.	No. of Properties taken for verification (10% to be taken up from the list of properties on which claims/objections received from the citizen) Note: Verification is required to be done for all the parameters along with integration for all the properties chosen for verification.	70
20.	No. of properties where surveyed data based on parameters found incorrect as per SLA.	0
21.	%age of properties found incorrect. Note: %age to be calculated with the number of properties taken for verification as the base.	0%
22.	Properties Updated and Corrected	-

It is to certify that I/We have verified the data of properties submitted by the survey agency for all the prescribed parameters along with integration details.

The Stage 1.1 (C) certification is submitted for releasing the payment under Stage 1.1 (C) to the Survey Agency subject to the decisions of Steering Committee taken in various meetings.




Memo no. 4799


 Secretary
 Municipal Committee, Kalayat

Dated: 25-05-2022

1.1 (C) Sign Off certificate is forwarded in original to:

1. Director, Urban Local Bodies, Haryana, Panchkula for further necessary action.
2. M/s Yashi Consulting Services Pvt. Ltd.


 District Municipal Commissioner
 KAITHAL


 Secretary
 Municipal Committee, Kalayat


Sign-Off Format for Property Survey (Stage 1.1(C))
PART-II: Sign-Off by the DMC / CMC / EO / Secretary of the ULB

Sr. No.	Particulars	Details	
1.	Name of ULB	Pinjore / Kulka	
2.	Nos. of Properties as per RFP	.	
3.	Nos. of Properties as per Old Demand Registers	52,356	
4.	Nos. of Properties available on NDC Portal	53,106	
5.	Nos. of Total Properties Surveyed and Submitted by SI on Web Based GIS Platform (Image / Base Map solution for verification covering 100% properties in MC Area) as per prescribed Parameters. (In Excel)	54,223	
6.	Data verification by ULB in Stage 1.1(A)		
6(A)	Date & Letter Memo. No.	Letter No.348 dated 29-12-20	
6(B)	No. of Properties certified and verified as per Sign-Off 1.1(A)	49242	
7.	Data validation by ULB in Stage 1.1(B)		
7(A)	Date & Letter Memo. No.	Letter No. 834-835/MC/KLK dated 07-07-21	
7(B)	No. of Properties certified, verified and validated as per Sign-Off 1.1(B)	49242	
7(C)	No. of Properties selected out of properties submitted by SI (Survey Agency) for physical field verification by the Officer/Officials/Committee (nominated by the concerned MC). (Physical validation of atleast 10% of surveyed properties).	5000	
7(D)	No. of surveyed properties as mentioned at Sr. No. 7(C), whose data is found correct which is verified and validated.	4760	
7(E)	No. of surveyed properties as mentioned at Sr. No. 7(C), whose data is found incorrect which is verified and validated.	240	
7(F)	%age of error found in the properties verified.	4.00%	
8.	Nos. of Properties Integrated with OLD P Tax ID on NDC Portal	26,378	
9.	%age of Properties Integrated with OLD P Tax ID on NDC Portal	49.67%	
10.	Nos. of Non-Integrated Properties with OLD P Tax ID on NDC Portal	26,728	
11.	%age of Properties not integrated with OLD P Tax IDs on NDC Portal	50.33%	
12.	Nos. of Tax Assessment Information Notices Distributed	54,223	
13.	Total Claim/ Objections Received from Citizen both Online and Offline.	Online	Offline
		364	3,419
		Total: 3,783	
14.	Total Claim/ Objections Resolved	3,783	
15.	Total Claim/ Objections Rejected	473	

16.	Masters' data created for Wards, Sectors, Colony, Street, Society and Zone, etc in PDF Format. •All Certified Boundaries (MC, Wards, Sectors, etc.) •Colony & Layout Plans of planned colonies •Street Codes with levels •Society Codes if applicable •Area Type Codes	Received all data
17.	Data of submission of Stage 1.1(C) data by Survey Agency (SI) to MC in Excel format to verify Claim & Objection properties disposed off which were received during reassessment process. (As per Stage 1.1 (C))	09.08.2022
18.	Whether the Submitted data is verified	Yes
19.	No. of Properties taken for verification (10% to be taken up from the list of properties on which claims/objections received from citizen) Note: Verification is required to be done for all the parameters along with integration for all the properties chosen for verification.	380
20.	No. of properties where surveyed data based on parameters found incorrect as per SLA.	0
21.	%age of properties found incorrect. Note: %age to be calculated with the number of properties taken for verification as the base.	0%
22.	Properties Update and Corrected.	-

It is certify that I/We have verified the data of properties submitted by the survey agency for all the prescribed parameters along with integration details and after random checking ,some properties objection which is submitted by survey agency found under the ownership of government land, allotted to the encroachers as occupier on government land.

The Stage 1.1(C) certified is submitted for realizing the payment under Stage 1.1 (C) to the Survey Agency subject to the decisions of Steering Committee taken in various meetings.


Executive Officer
Municipal Council Kalka

Memo no. 1088/MC/KLK

Dated: 05.09.2022

1.1(C) Sign Off certificate is forwarded in original to:

2. Director, Urban Local Bodies, Haryana, Panchkula for further necessary action.

2.M/s Yashi Consulting Services Pvt.Ltd,

C.S


District Municipal Commissioner
Panchkula


Executive Officer
Municipal Council Kalka
MUNICIPAL COUNCIL, KALKA

Sign-Off Format for Property Survey (Stage 1.1(C))

PART-II: Sign-Off by the DMC / CMC / EO / Secretary of the ULB

Sr. No.	Particulars	Details	
1.	Name of ULB	Kanina	
2.	Nos. of Properties as per RFP	6,000	
3.	Nos. of Properties as per Old Demand Registers	5,845	
4.	Nos. of Properties available on NDC Portal	5,912	
5.	Nos. of Total Properties Surveyed and Submitted by SI on Web Based GIS Platform (Image / Base Map solution for verification covering 100% properties in MC Area) as per prescribed Parameters. (In Excel)	7,769	
6.	Data verification by ULB in Stage 1.1(A)		
6(A)	Date & Letter Memo. No.	Letter No. 876-877 dated 19-02-2021	
6(B)	No. of Properties certified and verified as per Sign-Off 1.1(A)	7,632	
7.	Data validation by ULB in Stage 1.1(B)		
7(A)	Date & Letter Memo. No.	Letter No. 878-879 dated 19-02-2021	
7(B)	No. of Properties certified, verified and validated as per Sign-Off 1.1(B)	7,632	
7(C)	No. of Properties selected out of properties submitted by SI (Survey Agency) for physical field verification by the Officer/Officials/Committee (nominated by the concerned MC). (Physical validation of atleast 10% of surveyed properties).	800	
7(D)	No. of surveyed properties as mentioned at Sr. No. 7(C), whose data is found correct which is verified and validated.	765	
7(E)	No. of surveyed properties as mentioned at Sr. No. 7(C), whose data is found incorrect which is verified and validated.	35	
7(F)	%age of error found in the properties verified.	4.38%	
8.	Nos. of Properties Integrated with OLD P Tax ID on NDC Portal	2,544	
9.	%age of Properties Integrated with OLD P Tax ID on NDC Portal	43%	
10.	Nos. of Non-integrated Properties with OLD P Tax ID on NDC Portal	3,368	
11.	%age of Properties not integrated with OLD P Tax IDs on NDC Portal	57%	
12.	Nos. of Tax Assessment Information Notices Distributed	7,769	
13.	Total Claim/ Objections Received from Citizen both Online and Offline.	Online	Offline
		201	753
		Total: 954	
14.	Total Claim/ Objections Resolved	954	
15.	Total Claim/ Objections Rejected	55	

16.	Masters' data created for Wards, Sector, Colony, Street, Society and Zone, etc. in PDF Format. • All Certified Boundaries (MC, Wards, Sectors, etc.) • Colony & Layout Plans of planned colonies • Street Codes with levels • Society Codes if applicable • Area Type Codes	Received all data
17.	Date of Submission of Stage 1.1 (C) data by Survey Agency (SI) to MC in Excel format to verify Claim & Objection properties disposed off which were received during reassessment process. (As per Stage 1.1 (C))	03.06.2022
18.	Whether the Submitted data is Verified.	Yes
19.	No. of Properties taken for verification (10% to be taken up from the list of properties on which claims/objections received from the citizen) Note: Verification is required to be done for all the parameters along with integration for all the properties chosen for verification.	100
20.	No. of properties where surveyed data based on parameters found incorrect as per SLA.	0
21.	%age of properties found incorrect. Note: %age to be calculated with the number of properties taken for verification as the base.	0%
22.	Properties Updated and Corrected	-

It is to certify that I/We have verified the data of properties submitted by the survey agency for all the prescribed parameters along with integration details.

The Stage 1.1 (C) certification is submitted for releasing the payment under Stage 1.1 (C) to the Survey Agency subject to the decisions of Steering Committee taken in various meetings.



M. J. Singh
Secretary
Municipal Committee Kanina
1/6/22

Memo no: 584

Dated: 19/6/2022

1.1 (C) Sign Off certificate is forwarded in original to:

1. Director, Urban Local Bodies, Haryana, Panchkula for further necessary action.
2. M/s Yashi Consulting Services Pvt. Ltd.

M. J. Singh
Secretary
Municipal Committee Kanina
1/6/22

[Signature]
District Municipal Commissioner
Mahendragarh at Narnaul

270
13-7-22

Sign-Off Format for Property Survey (Stage 1.1(C))

PART-II: Sign-Off by the DMC / CMC / EO / Secretary of the ULB

Sr. No.	Particulars	Details	
1.	Name of ULB	Kharkhoda	
2.	Nos. of Properties as per RFP	12,000	
3.	Nos. of Properties as per Old Demand Registers	9640	
4.	Nos. of Properties available on NDC Portal	14,333	
5.	Nos. of Total Properties Surveyed and Submitted by SI on Web Based GIS Platform (Image / Base Map solution for verification covering 100% properties in MC Area) as per prescribed Parameters. (In Excel)	14,381	
6.	Data verification by ULB in Stage 1.1(A)		
6(A)	Date & Letter Memo. No.	Letter No105-06 dated 01-02-2021	
6(B)	No. of Properties certified and verified as per Sign-Off 1.1(A)	14343	
7.	Data validation by ULB in Stage 1.1(B)		
7(A)	Date & Letter Memo. No.	Letter No107-08 dated 01-02-21	
7(B)	No. of Properties certified, verified and validated as per Sign-Off 1.1(B)	14343	
7(C)	No. of Properties selected out of properties submitted by SI (Survey Agency) for physical field verification by the Officer/Officials/Committee (nominated by the concerned MC). (Physical validation of atleast 10% of surveyed properties).	1500	
7(D)	No. of surveyed properties as mentioned at Sr. No. 7(C), whose data is found correct which is verified and validated.	1430	
7(E)	No. of surveyed properties as mentioned at Sr. No. 7(C), whose data is found incorrect which is verified and validated.	70	
7(F)	%age of error found in the properties verified.	4.67%	
8.	Nos. of Properties Integrated with OLD P Tax ID on NDC Portal	9,393	
9.	%age of Properties Integrated with OLD P Tax ID on NDC Portal	65.53%	
10.	Nos. of Non-Integrated Properties with OLD P Tax ID on NDC Portal	4,940	
11.	%age of Properties not integrated with OLD P Tax IDs on NDC Portal	34.47%	
12.	Nos. of Tax Assessment Information Notices Distributed	14,381	
13.	Total Claim/ Objections Received from Citizen both Online and Offline.	Online	Offline
		26	1,243
		Total: 1,269	
14.	Total Claim/ Objections Resolved	1,269	
15.	Total Claim/ Objections Rejected	92	

16.	Masters' data created for Wards, Sector, Colony, Street, Society and Zone, etc. in PDF Format. • All Certified Boundaries (MC, Wards, Sectors, etc.) • Colony & Layout Plans of planned colonies • Street Codes with levels • Society Codes if applicable • Area Type Codes	Received all data
17.	Date of Submission of Stage 1.1 (C) data by Survey Agency (SI) to MC in Excel format to verify Claim & Objection properties disposed off which were received during reassessment process. (As per Stage 1.1 (C))	13.07.2022
18.	Whether the Submitted data is Verified.	Yes
19.	No. of Properties taken for verification (10% to be taken up from the list of properties on which claims/objections received from the citizen) Note: Verification is required to be done for all the parameters along with integration for all the properties chosen for verification.	130
20.	No. of properties where surveyed data based on parameters found incorrect as per SLA.	0
21.	%age of properties found incorrect. Note: %age to be calculated with the number of properties taken for verification as the base.	0%
22.	Properties Updated and Corrected	-

- It is to certify that I/We have verified the data of properties submitted by the survey agency for all the prescribed parameters along with integration details.

The Stage 1.1 (C) certification is submitted for releasing the payment under Stage 1.1 (C) to the Survey Agency subject to the decisions of Steering Committee taken in various meetings.

CHECKED
13-7-22


Secretary
Municipal Committee Kharkhoda
Municipal Committee
Kharkhoda (Sonapat)

Memo no. 277-278

Dated: 13-7-22

1.1 (C) Sign Off certificate is forwarded in original to:

1. Director, Urban Local Bodies, Haryana, Panchkula for further necessary action.
2. M/s Yashi Consulting Services Pvt. Ltd.


Secretary
Municipal Committee Kharkhoda
Secretary
Municipal Committee
Kharkhoda (Sonapat)


District Municipal Commissioner,
Sonapat

Sign-Off Format for Property Survey (Stage 1.1(C))
PART-II: Sign-Off by the DMC / CMC / EO / Secretary of the ULB

Sr. No.	Particulars	Details	
		Kundli	
1.	Name of ULB	-	
2.	Nos. of Properties as per RFP	-	
3.	Nos. of Properties as per Old Demand Registers	-	
4.	Nos. of Properties available on NDC Portal	13,317	
5.	Nos. of Total Properties Surveyed and Submitted by SI on Web Based GIS Platform (Image / Base Map solution for verification covering 100% properties in MC Area) as per prescribed Parameters. (In Excel)	13,262	
6.	Data verification by ULB in Stage 1.1(A)	Letter No. SPL-1 dated 02-11-2020	
6(A)	Date & Letter Memo. No.	12,495	
6(B)	No. of Properties certified and verified as per Sign-Off 1.1(A)		
7.	Data validation by ULB in Stage 1.1(B)	Letter No. SPL-1 dated 02-11-2020	
7(A)	Date & Letter Memo. No.	12,495	
7(B)	No. of Properties certified, verified and validated as per Sign-Off 1.1(B)		
7(C)	No. of Properties selected out of properties submitted by SI (Survey Agency) for physical field verification by the Officer/Officials/Committee (nominated by the concerned MC). (Physical validation of atleast 10% of surveyed properties).	1300	
7(D)	No. of surveyed properties as mentioned at Sr. No. 7(C), whose data is found correct which is verified and validated	1238	
7(E)	No. of surveyed properties as mentioned at Sr. No. 7(C), whose data is found incorrect which is verified and validated.	62	
7(F)	%age of error found in the properties verified.	4.77%	
8.	Nos. of Properties Integrated with OLD P Tax ID on NDC Portal	13,317	
9.	%age of Properties Integrated with OLD P Tax ID on NDC Portal	100.00%	
10.	Nos. of Non-Integrated Properties with OLD P Tax ID on NDC Portal	-	
11.	%age of Properties not integrated with OLD P Tax IDs on NDC Portal	0%	
12.	Nos. of Tax Assessment Information Notices Distributed	13,262	
13.	Total Claim/ Objections Received from Citizen both Online and Offline.	Online	Offline
		158	675
		Total: 833	
14.	Total Claim/ Objections Resolved	833	
15.	Total Claim/ Objections Rejected	47	

16.	Masters' data created for Wards, Sector, Colony, Street, Society and Zone, etc. in PDF Format. • All Certified Boundaries (MC, Wards, Sectors, etc.) • Colony & Layout Plans of planned colonies • Street Codes with levels • Society Codes if applicable • Area Type Codes	Received all data
17.	Date of Submission of Stage 1.1 (C) data by Survey Agency (SI) to MC in Excel format to verify Claim & Objection properties disposed off which were received during reassessment process. (As per Stage 1.1 (C))	13.06.2022
18.	Whether the Submitted data is Verified.	Yes
19.	No. of Properties taken for verification (10% to be taken up from the list of properties on which claims/objections received from the citizen) Note: Verification is required to be done for all the parameters along with integration for all the properties chosen for verification.	85
20.	No. of properties where surveyed data based on parameters found incorrect as per SLA.	0
21.	%age of properties found incorrect. Note: %age to be calculated with the number of properties taken for verification as the base.	0%
22.	Properties Updated and Corrected	-

It is to certify that I/We have verified the data of properties submitted by the survey agency for all the prescribed parameters along with integration details.

The Stage 1.1 (C) certification is submitted for releasing the payment under Stage 1.1 (C) to the Survey Agency subject to the decisions of Steering Committee taken in various meetings.



Checked & Verified data

Memo no. *MC/2022/1172-73*

- 1.1 (C) Sign Off certificate is forwarded in original to:
1. Director, Urban Local Bodies, Haryana, Panchkula for further necessary action.
 2. M/s Yashi Consulting Services Pvt. Ltd.

[Signature]
District Municipal Commissioner,
Sonapat

[Signature]
Secretary
Municipal Committee Kundli
Kundli (Sonapat)

14-6-22
Dated:

[Signature]
Secretary
Municipal Committee
Kundli (Sonapat)

Sign-Off Format for Property Survey (Stage 1.1(C))

PART-II: Sign-Off by the DMC / CMC / EO / Secretary of the ULB

Sr. No.	Particulars	Details	
1.	Name of ULB	Ladwa	
2.	Nos. of Properties as per RFP	15,717	
3.	Nos. of Properties as per Old Demand Registers	19,732	
4.	Nos. of Properties available on NDC Portal	19,766	
5.	Nos. of Total Properties Surveyed and Submitted by SI on Web Based GIS Platform (Image / Base Map solution for verification covering 100% properties in MC Area) as per prescribed Parameters. (In Excel)	15,019	
6.	Data verification by ULB in Stage 1.1(A)		
6(A)	Date & Letter Memo. No.	Letter No. 3088-BB/MCL dated 02-02-2021	
6(B)	No. of Properties certified and verified as per Sign-Off 1.1(A)	14,997	
7.	Data validation by ULB in Stage 1.1(B)		
7(A)	Date & Letter Memo. No.	Letter No.3090-3091/MCL dated 02-02-2021	
7(B)	No. of Properties certified, verified and validated as per Sign-Off 1.1(B)	14,997	
7(C)	No. of Properties selected out of properties submitted by SI (Survey Agency) for physical field verification by the Officer/Officials/Committee (nominated by the concerned MC). (Physical validation of atleast 10% of surveyed properties).	1500	
7(D)	No. of surveyed properties as mentioned at Sr. No. 7(C), whose data is found correct which is verified and validated.	1430	
7(E)	No. of surveyed properties as mentioned at Sr. No. 7(C), whose data is found incorrect which is verified and validated.	70	
7(F)	%age of error found in the properties verified.	4.67%	
8.	Nos. of Properties Integrated with OLD P Tax ID on NDC Portal	10,341	
9.	%age of Properties Integrated with OLD P Tax ID on NDC Portal	52%	
10.	Nos. of Non-Integrated Properties with OLD P Tax ID on NDC Portal	9,427	
11.	%age of Properties not integrated with OLD P Tax IDs on NDC Portal	48%	
12.	Nos. of Tax Assessment Information Notices Distributed	15,019	
13.	Total Claim/ Objections Received from Citizen both Online and Offline.	Online	Offline
		24	1,322
		Total: 1,346	
14.	Total Claim/ Objections Resolved	1,346	
15.	Total Claim/ Objections Rejected	77	

16.	Masters' data created for Wards, Sector, Colony, Street, Society and Zone, etc. in PDF Format. • All Certified Boundaries (MC, Wards, Sectors, etc.) • Colony & Layout Plans of planned colonies • Street Codes with levels • Society Codes if applicable • Area Type Codes	Received all data
17.	Date of Submission of Stage 1.1 (C) data by Survey Agency (SI) to MC in Excel format to verify Claim & Objection properties disposed off which were received during reassessment process. (As per Stage 1.1 (C))	03.06.2022
18.	Whether the Submitted data is Verified.	Yes
19.	No. of Properties taken for verification (10% to be taken up from the list of properties on which claims/objections received from the citizen) Note: Verification is required to be done for all the parameters along with integration for all the properties chosen for verification.	140
20.	No. of properties where surveyed data based on parameters found incorrect as per SLA.	0
21.	%age of properties found incorrect. Note: %age to be calculated with the number of properties taken for verification as the base.	0%
22.	Properties Updated and Corrected	-

It is to certify that I/We have verified the data of properties submitted by the survey agency for all the prescribed parameters along with integration details.

The Stage 1.1 (C) certification is submitted for releasing the payment under Stage 1.1 (C) to the Survey Agency subject to the decisions of Steering Committee taken in various meetings.



Memo no.

1218-19/mcd

Secretary
Municipal Committee, Ladwa

Dated: 10-06-2022

1.1 (C) Sign Off certificate is forwarded in original to:

1. Director, Urban Local Bodies, Haryana, Panchkula for further necessary action.
2. M/s Yashi Consulting Services Pvt. Ltd.

Distt. Municipal Commissioner
KURUKSHETRA

Secretary
Municipal Committee, Ladwa

1472-73/MCL
25/5/2022

Sign-Off Format for Property Survey (Stage 1.1(C))

PART-II: Sign-Off by the DMC / CMC / EO / Secretary of the ULB

Sr. No.	Particulars	Details
1.	Name of ULB	Loharu
2.	Nos. of Properties as per RFP	716
3.	Nos. of Properties as per Old Demand Registers	725
4.	Nos. of Properties available on NDC Portal	5,435
5.	Nos. of Total Properties Surveyed and Submitted by SI on Web Based GIS Platform (Image / Base Map solution for verification covering 100% properties in MC Area) as per prescribed Parameters. (In Excel)	5,455
6.	Data verification by ULB in Stage 1.1(A)	
6(A)	Date & Letter Memo. No.	Letter No. 4888/MCL dated 16-10-2020
6(B)	No. of Properties certified and verified as per Sign-Off 1.1(A)	5,391
7.	Data validation by ULB in Stage 1.1(B)	
7(A)	Date & Letter Memo. No.	Letter No. 4889/MCL dated 16-10-2020
7(B)	No. of Properties certified, verified and validated as per Sign-Off 1.1(B)	5,391
7(C)	No. of Properties selected out of properties submitted by SI (Survey Agency) for physical field verification by the Officer/Officials/Committee (nominated by the concerned MC). (Physical validation of atleast 10% of surveyed properties).	550
7(D)	No. of surveyed properties as mentioned at Sr. No. 7(C), whose data is found correct which is verified and validated.	533
7(E)	No. of surveyed properties as mentioned at Sr. No. 7(C), whose data is found incorrect which is verified and validated.	17
7(F)	%age of error found in the properties verified.	3.09
8.	Nos. of Properties Integrated with OLD P Tax ID on NDC Portal	5435
9.	%age of Properties Integrated with OLD P Tax ID on NDC Portal	100%
10.	Nos. of Non-Integrated Properties with OLD P Tax ID on NDC Portal	0
11.	%age of Properties not integrated with OLD P Tax IDs on NDC Portal	0%
12.	Nos. of Tax Assessment Information Notices Distributed	5,455

Sign-Off Format for Property Survey (Stage 1.1(C))

PART-II: Sign-Off by the DMC / CMC / EO / Secretary of the ULB

Sr. No.	Particulars	Details	
1.	Name of ULB	Mandi Dabwali	
2.	Nos. of Properties as per RFP	28,931	
3.	Nos. of Properties as per Old Demand Registers	23,565	
4.	Nos. of Properties available on NDC Portal	23,090	
5.	Nos. of Total Properties Surveyed and Submitted by SI on Web Based GIS Platform (Image / Base Map solution for verification covering 100% properties in MC Area) as per prescribed Parameters. (In Excel)	22,426	
6.	Data verification by ULB in Stage 1.1(A)		
6(A)	Date & Letter Memo. No.	Letter No. 05-06 dated 05-01-2021	
6(B)	No. of Properties certified and verified as per Sign-Off 1.1(A)	22,155	
7.	Data validation by ULB in Stage 1.1(B)		
7(A)	Date & Letter Memo. No.	Letter No. 288-289 dated 23-02-2021	
7(B)	No. of Properties certified, verified and validated as per Sign-Off 1.1(B)	22,155	
7(C)	No. of Properties selected out of properties submitted by SI (Survey Agency) for physical field verification by the Officer/Officials/Committee (nominated by the concerned MC). (Physical validation of atleast 10% of surveyed properties).	2500	
7(D)	No. of surveyed properties as mentioned at Sr. No. 7(C), whose data is found correct which is verified and validated.	2380	
7(E)	No. of surveyed properties as mentioned at Sr. No. 7(C), whose data is found incorrect which is verified and validated.	120	
7(F)	%age of error found in the properties verified.	4.80%	
8.	Nos. of Properties Integrated with OLD P Tax ID on NDC Portal	13,927	
9.	%age of Properties Integrated with OLD P Tax ID on NDC Portal	60.32%	
10.	Nos. of Non-Integrated Properties with OLD P Tax ID on NDC Portal	9,163	
11.	%age of Properties not integrated with OLD P Tax IDs on NDC Portal	39.68%	
12.	Nos. of Tax Assessment Information Notices Distributed	22,426	
13.	Total Claim/ Objections Received from Citizen both Online and Offline.	Online	Offline
		40	1,912
		Total: 1,952	
14.	Total Claim/ Objections Resolved	1,952	
15.	Total Claim/ Objections Rejected	91	

16.	Masters' data created for Wards, Sector, Colony, Street, Society and Zone, etc. in PDF Format. • All Certified Boundaries (MC, Wards, Sectors, etc.) • Colony & Layout Plans of planned colonies • Street Codes with levels • Society Codes if applicable • Area Type Codes	Received all data
17.	Date of Submission of Stage 1.1 (C) data by Survey Agency (SI) to MC in Excel format to verify Claim & Objection properties disposed off which were received during reassessment process (As per Stage 1.1 (C))	13.06.2022
18.	Whether the Submitted data is Verified.	Yes
19.	No. of Properties taken for verification (10% to be taken up from the list of properties on which claims/objections received from the citizen) Note: Verification is required to be done for all the parameters along with integration for all the properties chosen for verification.	200
20.	No. of properties where surveyed data based on parameters found incorrect as per SLA.	0
21.	%age of properties found incorrect. Note: %age to be calculated with the number of properties taken for verification as the base.	0%
22.	Properties Updated and Corrected	—

It is to certify that I/We have verified the data of properties submitted by the survey agency for all the prescribed parameters along with integration details.

The Stage 1.1 (C) certification is submitted for releasing the payment under Stage 1.1 (C) to the Survey Agency subject to the decisions of Steering Committee taken in various meetings.



Memo no 1924-1925

e.s.
do
28/6/22
DMC, Sirsa

Executive Officer
Municipal Council Mandi Dabwali
Executive Officer
MC Mandi Dabwali

Dated: 28/6/22

- 1.1 (C) Sign Off certificate is forwarded in original to
1. Director, Urban Local Bodies, Haryana, Panchkula for further necessary action.
 2. M/s Yashi Consulting Services Pvt. Ltd.

Executive Officer
Municipal Council Mandi Dabwali
Executive Officer
MC Mandi Dabwali

Sign-Off Format for Property Survey (Stage 1.1(C))

PART-II: Sign-Off by the DMC / CMC / EO / Secretary of the ULB

Sr. No.	Particulars	Details	
		Mahendragarh	
1.	Name of ULB		
2.	Nos. of Properties as per RFP		
3.	Nos. of Properties as per Old Demand Registers	12,889	
4.	Nos. of Properties available on NDC Portal	12,998	
5.	Nos. of Total Properties Surveyed and Submitted by SI on Web Based GIS Platform (Image / Base Map solution for verification covering 100% properties in MC Area) as per prescribed Parameters. (In Excel)	16,742	
6.	Data verification by ULB in Stage 1.1(A)		
6(A)	Date & Letter Memo. No.	Letter No. 415-18 dated 31-03-2021	
6(B)	No. of Properties certified and verified as per Sign-Off 1.1(A)	15,987	
7.	Data validation by ULB in Stage 1.1(B)		
7(A)	Date & Letter Memo. No.	Letter No. 417-18 dated 31-03-2021	
7(B)	No. of Properties certified, verified and validated as per Sign-Off 1.1(B)	15,987	
7(C)	No. of Properties selected out of properties submitted by SI (Survey Agency) for physical field verification by the Officer/Officials/Committee (nominated by the concerned MC). (Physical validation of atleast 10% of surveyed properties).	1640	
7(D)	No. of surveyed properties as mentioned at Sr. No. 7(C), whose data is found correct which is verified and validated.	1582	
7(E)	No. of surveyed properties as mentioned at Sr. No. 7(C), whose data is found incorrect which is verified and validated.	58	
7(F)	%age of error found in the properties verified.	3.54%	
8.	Nos. of Properties Integrated with OLD P Tax ID on NDC Portal	6,132	
9.	%age of Properties Integrated with OLD P Tax ID on NDC Portal	47.18%	
10.	Nos. of Non-Integrated Properties with OLD P Tax ID on NDC Portal	6,866	
11.	%age of Properties not integrated with OLD P Tax IDs on NDC Portal	52.82%	
12.	Nos. of Tax Assessment Information Notices Distributed	16,742	
13.	Total Claim/ Objections Received from Citizen both Online and Offline.	Online	Offline
		840	2,126
		Total: 2,966	
14.	Total Claim/ Objections Resolved	2,966	
15.	Total Claim/ Objections Rejected	157	

16.	Masters' data created for Wards, Sector, Colony, Street, Society and Zone, etc. in PDF Format. • All Certified Boundaries (MC, Wards, Sectors, etc.) • Colony & Layout Plans of planned colonies • Street Codes with levels • Society Codes if applicable • Area Type Codes	Received all data
17.	Date of Submission of Stage 1.1 (C) data by Survey Agency (SI) to MC in Excel format to verify Claim & Objection properties disposed off which were received during reassessment process. (As per Stage 1.1 (C))	13.06.2022
18.	Whether the Submitted data is Verified,	Yes
19.	No. of Properties taken for verification (10% to be taken up from the list of properties on which claims/objections received from the citizen) Note: Verification is required to be done for all the parameters along with integration for all the properties chosen for verification.	300
20.	No. of properties where surveyed data based on parameters found incorrect as per SLA.	0
21.	%age of properties found incorrect. Note: %age to be calculated with the number of properties taken for verification as the base.	0%
22.	Properties Updated and Corrected	-

It is to certify that I/We have verified the data of properties submitted by the survey agency for all the prescribed parameters along with integration details.

The Stage 1.1 (C) certification is submitted for releasing the payment under Stage 1.1 (C) to the Survey Agency subject to the decisions of Steering Committee taken in various meetings.



Memo no. 1038-39


Secretary
Municipal Committee Mahendragarh
Mahendragarh
01285- 220234

Dated: 16-6-22

- 1.1 (C) Sign Off certificate is forwarded in original to:
1. Director, Urban Local Bodies, Haryana, Panchkula for further necessary action.
 2. M/s Yashi Consulting Services Pvt. Ltd.


Secretary
Municipal Committee Mahendragarh
Mahendragarh
01285- 220234


District Municipal Commissioner
Mahendragarh at Narnaul

267
01/06/22

Sign-Off Format for Property Survey (Stage 1.1(C))
PART-II: Sign-Off by the DMC / CMC and EO / Secretary of the ULB

Sr. No.	Particulars	Details	
		Nangal choudhary	
1.	Name of ULB		
2.	Nos. of Properties as per RFP	6,000	
3.	Nos. of Properties as per Old Demand Registers	-	
4.	Nos. of Properties available on NDC Portal	10,021	
5.	Nos. of Total Properties Surveyed and Submitted by SI on Web Based GIS Platform (Image / Base Map solution for verification covering 100% properties in MC Area) as per prescribed Parameters. (In Excel)	10,591	
6.	Data verification by ULB in Stage 1.1(A)		
6(A)	Date & Letter Memo. No.	Letter No. 516 dated 12-10-2020	
6(B)	No. of Properties certified and verified as per Sign-Off 1.1(A)	10,239	
7.	Data validation by ULB in Stage 1.1(B)		
7(A)	Date & Letter Memo. No.	Letter No. 517 dated 12-10-2020	
7(B)	No. of Properties certified, verified and validated as per Sign-Off 1.1(B)	10,239	
7(C)	No. of Properties selected out of properties submitted by SI (Survey Agency) for physical field verification by the Officer/Officials/Committee (nominated by the concerned MC). (Physical validation of atleast 10% of surveyed properties).	1750	
7(D)	No. of surveyed properties as mentioned at Sr. No. 7(C), whose data is found correct which is verified and validated.	1675	
7(E)	No. of surveyed properties as mentioned at Sr. No. 7(C), whose data is found incorrect which is verified and validated.	75	
7(F)	%age of error found in the properties verified.	4.29	
8.	Nos. of Properties Integrated with OLD P Tax ID on NDC Portal	MC Nangal Choudhary has not old P. Tax ID	
9.	%age of Properties Integrated with OLD P Tax ID on NDC Portal	N/A	
10.	Nos. of Non-Integrated Properties with OLD P Tax ID on NDC Portal	N/A	
11.	%age of Properties not integrated with OLD P Tax IDs on NDC Portal	N/A	
12.	Nos. of Tax Assessment Information Notices Distributed/Submitted	10,591	
13.	Total Claim/ Objections Received from Citizen both Online and Offline.	Online	Offline
		73	380
		Total: 453	
14.	Total Claim/ Objections Resolved	453	
15.	Total Claim/ Objections Rejected	32	

16.	Masters' data created for Wards, Sector, Colony, Street, Society and Zone, etc. in PDF Format. • All Certified Boundaries (MC, Wards, Sectors, etc.) • Colony & Layout Plans of planned colonies • Street Codes with levels • Society Codes if applicable • Area Type Codes	Received all data
17.	Date of Submission of Stage 1.1 (C) data by Survey Agency (SI) to MC in Excel format to verify Claim & Objection properties disposed off which were received during reassessment process. (As per Stage 1.1 (C))	20.05.2022
18.	Whether the Submitted data is Verified.	Yes
19.	No. of Properties taken for verification (10% to be taken up from the list of properties on which claims/objections received from the citizen) Note: Verification is required to be done for all the parameters along with integration for all the properties chosen for verification.	50
20.	No. of properties where surveyed data based on parameters found incorrect as per SLA.	0
21.	%age of properties found incorrect. Note: %age to be calculated with the number of properties taken for verification as the base.	0%
22.	Properties Updated and Corrected	-

It is to certify that I/We have verified the data of properties submitted by the survey agency for all the prescribed parameters along with integration details.

The Stage 1.1 (C) certification is submitted for releasing the payment under Stage 1.1 (C) to the Survey Agency subject to the decisions of Steering Committee taken in various meetings.




Secretary
Municipal Committee Nangal choudhary

Dated: 01/06/2022

Memo no. 267

- 1.1 (C) Sign Off certificate is forwarded in original to:
1. Director, Urban Local Bodies, Haryana, Panchkula for further necessary action.
 2. M/s Yashi Consulting Services Pvt. Ltd.


Secretary
Municipal Committee Nangal choudhary


District Municipal Commissioner
Mahendragarh at Narnau

Sign-Off Format for Property Survey (Stage 1.1(C))

PART-II: Sign-Off by the DMC / CMC / EO / Secretary of the ULB

Sr. No.	Particulars	Details	
1.	Name of ULB	Narangarh	
2.	Nos. of Properties as per RFP	11,619	
3.	Nos. of Properties as per Old Demand Registers	11,618	
4.	Nos. of Properties available on NDC Portal	16,691	
5.	Nos. of Total Properties Surveyed and Submitted by SI on Web Based GIS Platform (Image / Base Map solution for verification covering 100% properties in MC Area) as per prescribed Parameters. (In Excel)	16,109	
6.	Data verification by ULB in Stage 1.1(A)		
6(A)	Date & Letter Memo. No.	Letter No. 217-218 dated 29-01-2021	
6(B)	No. of Properties certified and verified as per Sign-Off 1.1(A)	15,072	
7.	Data validation by ULB in Stage 1.1(B)		
7(A)	Date & Letter Memo. No.	Letter No. 219-220 dated 29-01-2021	
7(B)	No. of Properties certified, verified and validated as per Sign-Off 1.1(B)	15,072	
7(C)	No. of Properties selected out of properties submitted by SI (Survey Agency) for physical field verification by the Officer/Officials/Committee (nominated by the concerned MC). (Physical validation of atleast 10% of surveyed properties).	1800	
7(D)	No. of surveyed properties as mentioned at Sr. No. 7(C), whose data is found correct which is verified and validated.	1732	
7(E)	No. of surveyed properties as mentioned at Sr. No. 7(C), whose data is found incorrect which is verified and validated.	68	
7(F)	%age of error found in the properties verified.	3.78%	
8.	Nos. of Properties Integrated with OLD P Tax ID on NDC Portal	8,220	
9.	%age of Properties Integrated with OLD P Tax ID on NDC Portal	49.25%	
10.	Nos. of Non-Integrated Properties with OLD P Tax ID on NDC Portal	8,471	
11.	%age of Properties not integrated with OLD P Tax IDs on NDC Portal	50.75%	
12.	Nos. of Tax Assessment Information Notices Distributed	16,109	
13.	Total Claim/ Objections Received from Citizen both Online and Offline.	Online	Offline
		308	989
		Total: 1,297	
14.	Total Claim/ Objections Resolved	1,297	
15.	Total Claim/ Objections Rejected	60	

16.	Masters' data created for Wards, Sector, Colony, Street, Society and Zone, etc. in PDF Format • All Certified Boundaries (MC, Wards, Sectors, etc.) • Colony & Layout Plans of planned colonies • Street Codes with levels • Society Codes if applicable • Area Type Codes	Received all data
17.	Date of Submission of Stage 1.1 (C) data by Survey Agency (SI) to MC in Excel format to verify Claim & Objection properties disposed off which were received during reassessment process. (As per Stage 1.1 (C))	13.06.2022
18.	Whether the Submitted data is Verified.	Yes
19.	No. of Properties taken for verification (10% to be taken up from the list of properties on which claims/objections received from the citizen) Note: Verification is required to be done for all the parameters along with integration for all the properties chosen for verification.	130
20.	No. of properties where surveyed data based on parameters found incorrect as per SLA.	0
21.	%age of properties found incorrect Note: %age to be calculated with the number of properties taken for verification as the base	0%
22.	Properties Updated and Corrected	-

It is to certify that I/We have verified the data of properties submitted by the survey agency for all the prescribed parameters along with integration details.

The Stage 1.1 (C) certification is submitted for releasing the payment under Stage 1.1 (C) to the Survey Agency subject to the decisions of Steering Committee taken in various meetings.


Subhash Jaiswal
District Municipal Commissioner
Ambala


Secretary
Municipal Committee
Naraingarh

Memo no. 588 - 589

Dated: 16-6-2022

1.1 (C) Sign Off certificate is forwarded in original to:

1. Director, Urban Local Bodies, Haryana, Panchkula for further necessary action.
2. M/s Yash Consulting Services Pvt. Ltd.


Secretary
Municipal Committee
Naraingarh


4/7/2022
District Municipal Commissioner
Ambala

16.	Masters' data created for Wards, Sector, Colony, Street, Society and Zone, etc. in PDF Format. • All Certified Boundaries (MC, Wards, Sectors, etc.) • Colony & Layout Plans of planned colonies • Street Codes with levels • Society Codes if applicable • Area Type Codes	Received all data
17.	Date of Submission of Stage 1.1 (C) data by Survey Agency (SI) to MC in Excel format to verify Claim & Objection properties disposed off which were received during reassessment process. (As per Stage 1.1 (C))	13.06.2022
18.	Whether the Submitted data is Verified.	Yes
19.	No. of Properties taken for verification (10% to be taken up from the list of properties on which claims/objections received from the citizen) Note: Verification is required to be done for all the parameters along with integration for all the properties chosen for verification.	330 <i>checked and found correct</i>
20.	No. of properties where surveyed data based on parameters found incorrect as per SIA.	0
21.	%age of properties found incorrect. Note: %age to be calculated with the number of properties taken for verification as the base.	0%
22.	Properties Updated and Corrected	-

It is to certify that I/We have verified the data of properties submitted by the survey agency for all the prescribed parameters along with integration details. *(only for objection)*

The Stage 1.1 (C) certification is submitted for releasing the payment under Stage 1.1 (C) to the Survey Agency subject to the decisions of Steering Committee taken in various meetings.



Deepak Himanshu
clerk clerk

Executive Officer
Municipal Council Narnaul
Executive Office
Municipal Council
Narnaul
Dated: 23/06/22

Memo no. 7/7-18

- 1.1 (C) Sign Off certificate is forwarded in original to:
1. Director, Urban Local Bodies, Haryana, Panchkula for further necessary action.
 2. M/s Yash Consulting Services Pvt. Ltd,

Executive Officer
Municipal Council Narnaul
Executive Office
Municipal Council
Narnaul

District Municipal Commissioner
Mahendragarh at Narnaul.

Sign-Off Format for Property Survey (Stage 1.1(C))
PART-II: Sign-Off by the DMC / CMC and EO / Secretary of the ULB

Sr. No.	Particulars	Details	
		Narnaund	
1.	Name of ULB	6,233	
2.	Nos. of Properties as per RFP	7,174	
3.	Nos. of Properties as per Old Demand Registers	7,172	
4.	Nos. of Properties available on NDC Portal		
5.	Nos. of Total Properties Surveyed and Submitted by SI on Web Based GIS Platform (Image / Base Map solution for verification covering 100% properties in MC Area) as per prescribed Parameters. (In Excel)	9,106	
6.	Data verification by ULB in Stage 1.1(A)	Letter No. 2795-96 dated 29-10-2020	
6(A)	Date & Letter Memo. No.	9,096	
6(B)	No. of Properties certified and verified as per Sign-Off 1.1(A)		
7.	Data validation by ULB in Stage 1.1(B)	Letter No 2797-98 dated 29-10-2020	
7(A)	Date & Letter Memo. No.	9,096	
7(B)	No. of Properties certified, verified and validated as per Sign-Off 1.1(B)	1000	
7(C)	No. of Properties selected out of properties submitted by SI (Survey Agency) for physical field verification by the Officer/Officials/Committee (nominated by the concerned MC). (Physical validation of atleast 10% of surveyed properties).	955	
7(D)	No. of surveyed properties as mentioned at Sr. No. 7(C), whose data is found correct which is verified and validated.	45	
7(E)	No. of surveyed properties as mentioned at Sr. No. 7(C), whose data is found incorrect which is verified and validated.	4.50%	
7(F)	%age of error found in the properties verified.	4,832	
8.	Nos. of Properties Integrated with OLD P Tax ID on NDC Portal	67%	
9.	%age of Properties Integrated with OLD P Tax ID on NDC Portal	2,340	
10.	Nos. of Non-Integrated Properties with OLD P Tax ID on NDC Portal	33%	
11.	%age of Properties not integrated with OLD P Tax IDs on NDC Portal	9,106	
12.	Nos. of Tax Assessment Information Notices Distributed		
13.	Total Claim/ Objections Received from Citizen both Online and Offline.	Online	Offline
		149	482
		Total: 631	
14.	Total Claim/ Objections Resolved	631	
15.	Total Claim/ Objections Rejected	90	

16.	Masters' data created for Wards, Sector, Colony, Street, Society and Zone, etc. in PDF Format. • All Certified Boundaries (MC, Wards, Sectors, etc.) • Colony & Layout Plans of planned colonies • Street Codes with levels • Society Codes if applicable • Area Type Codes	Received all data
17.	Date of Submission of Stage 1.1 (C) data by Survey Agency (SI) to MC in Excel format to verify Claim & Objection properties disposed off which were received during reassessment process. (As per Stage 1.1 (C))	20.05.2022
18.	Whether the Submitted data is Verified.	Yes
19.	No. of Properties taken for verification (10% to be taken up from the list of properties on which claims/objections received from the citizen) Note: Verification is required to be done for all the parameters along with integration for all the properties chosen for verification.	70
20.	No. of properties where surveyed data based on parameters found incorrect as per SLA.	0
21.	%age of properties found incorrect. Note: %age to be calculated with the number of properties taken for verification as the base.	0%
22.	Properties Updated and Corrected	-

It is to certify that I/We have verified the data of properties submitted by the survey agency for all the prescribed parameters along with integration details.

The Stage 1.1 (C) certification is submitted for releasing the payment under Stage 1.1 (C) to the Survey Agency subject to the decisions of Steering Committee taken in various meetings.



Memo no. 833-834


Secretary
Municipal Committee Narnaund
Municipal Committee Narnaund

Dated: 30-5-2022

1.1 (C) Sign Off certificate is forwarded in original to:

1. Director, Urban Local Bodies, Haryana, Panchkula for further necessary action.
2. M/s Yashi Consulting Services Pvt. Ltd,


Secretary
Municipal Committee Narnaund
Municipal Committee Narnaund


Distt. Municipal Commissioner
HISAR

Memo No 3354

Date 20-06-2022

Sign-Off Format for Property Survey (Stage 1.1(C))

PART-II: Sign-Off by the DMC / CMC / EO / Secretary of the ULB

Sr. No.	Particulars	Details	
1.	Name of ULB	Narwana	
2.	Nos. of Properties as per RFP	19,151	
3.	Nos. of Properties as per Old Demand Registers	19,875	
4.	Nos. of Properties available on NDC Portal	20,809	
5.	Nos. of Total Properties Surveyed and Submitted by SI on Web Based GIS Platform (Image / Base Map solution for verification covering 100% properties in MC Area) as per prescribed Parameters. (In Excel)	22,893	
6.	Data verification by ULB in Stage 1.1(A)		
6(A)	Date & Letter Memo. No.	Letter No.191-192 dated 29-01-2021	
6(B)	No. of Properties certified and verified as per Sign-Off 1.1(A)	22,588	
7.	Data validation by ULB in Stage 1.1(B)		
7(A)	Date & Letter Memo. No.	Letter No. 193-194 dated 29-01-2021	
7(B)	No. of Properties certified, verified and validated as per Sign-Off 1.1(B)	22,588	
7(C)	No. of Properties selected out of properties submitted by SI (Survey Agency) for physical field verification by the Officer/Officials/Committee (nominated by the concerned MC). (Physical validation of atleast 10% of surveyed properties).	2300	
7(D)	No. of surveyed properties as mentioned at Sr. No. 7(C), whose data is found correct which is verified and validated.	2210	
7(E)	No. of surveyed properties as mentioned at Sr. No. 7(C), whose data is found incorrect which is verified and validated.	90	
7(F)	%age of error found in the properties verified.	4%	
8.	Nos. of Properties Integrated with OLD P Tax ID on NDC Portal	11,639	
9.	%age of Properties Integrated with OLD P Tax ID on NDC Portal	55.93%	
10.	Nos. of Non-Integrated Properties with OLD P Tax ID on NDC Portal	9,170	
11.	%age of Properties not integrated with OLD P Tax IDs on NDC Portal	44.07%	
12.	Nos. of Tax Assessment Information Notices Distributed	22,893	
13.	Total Claim/ Objections Received from Citizen both Online and Offline.	Online	Offline
		161	2,795
		Total: 2,956	
14.	Total Claim/ Objections Resolved	2,956	
15.	Total Claim/ Objections Rejected	262	

16.	Masters' data created for Wards, Sector, Colony, Street, Society and Zone, etc. in PDF Format. • All Certified Boundaries (MC, Wards, Sectors, etc.) • Colony & Layout Plans of planned colonies • Street Codes with levels • Society Codes if applicable • Area Type Codes	Received all data
17.	Date of Submission of Stage 1.1 (C) data by Survey Agency (SI) to MC in Excel format to verify Claim & Objection properties disposed off which were received during reassessment process. (As per Stage 1.1 (C))	13.06.2022
18.	Whether the Submitted data is Verified.	Yes
19.	No. of Properties taken for verification (10% to be taken up from the list of properties on which claims/objections received from the citizen) Note: Verification is required to be done for all the parameters along with integration for all the properties chosen for verification.	300
20.	No. of properties where surveyed data based on parameters found incorrect as per SLA.	0
21.	%age of properties found incorrect. Note: %age to be calculated with the number of properties taken for verification as the base.	0%
22.	Properties Updated and Corrected.	-

It is to certify that I/We have verified the data of properties submitted by the survey agency for all the prescribed parameters along with integration details.

The Stage 1.1 (C) certification is submitted for releasing the payment under Stage 1.1 (C) to the Survey Agency subject to the decisions of Steering Committee taken in various meetings.


Executive Officer
Municipal Council Narwana
Narwana

Memo no. 3354

Dated: 20-06-2022

1.1 (C) Sign Off certificate is forwarded in original to:

1. Director, Urban Local Bodies, Haryana, Panchkula for further necessary action.
- ✓ 2. M/s Yashi Consulting Services Pvt. Ltd,

c/s on report of EO, MC, Narwana


D.M.C. Jind
Deputy Commissioner
Jind


Executive Officer
Municipal Council Narwana
Narwana

Sign-Off Format for Property Survey (Stage 1.1(C))

PART-II: Sign-Off by the DMC / CMC / EO / Secretary of the ULB

Sr. No.	Particulars	Details	
1.	Name of ULB	Nilokheri	
2.	Nos. of Properties as per RFP	6,695	
3.	Nos. of Properties as per Old Demand Registers	6,135	
4.	Nos. of Properties available on NDC Portal	8,094	
5.	Nos. of Total Properties Surveyed and Submitted by SI on Web Based GIS Platform (Image / Base Map solution for verification covering 100% properties in MC Area) as per prescribed Parameters. (In Excel)	7,106	
6.	Data verification by ULB in Stage 1.1(A)		
6(A)	Date & Letter Memo. No.	Letter No. 1022/MCN/1023 dated 05-10-2020	
6(B)	No. of Properties certified and verified as per Sign-Off 1.1(A)	7,048	
7.	Data validation by ULB in Stage 1.1(B)		
7(A)	Date & Letter Memo. No.	Letter No. 1023/MCN dated 05-10-2020	
7(B)	No. of Properties certified, verified and validated as per Sign-Off 1.1(B)	7,048	
7(C)	No. of Properties selected out of properties submitted by SI (Survey Agency) for physical field verification by the Officer/Officials/Committee (nominated by the concerned MC). (Physical validation of atleast 10% of surveyed properties).	750	
7(D)	No. of surveyed properties as mentioned at Sr. No. 7(C), whose data is found correct which is verified and validated.	734	
7(E)	No. of surveyed properties as mentioned at Sr. No. 7(C), whose data is found incorrect which is verified and validated.	16	
7(F)	%age of error found in the properties verified.	2.13%	
8.	Nos. of Properties Integrated with OLD P Tax ID on NDC Portal	3,504	
9.	%age of Properties Integrated with OLD P Tax ID on NDC Portal	43%	
10.	Nos. of Non-Integrated Properties with OLD P Tax ID on NDC Portal	4,590	
11.	%age of Properties not integrated with OLD P Tax IDs on NDC Portal	57%	
12.	Nos. of Tax Assessment Information Notices Distributed	7,106	
13.	Total Claim/ Objections Received from Citizen both Online and Offline.	Online	Offline
		32	1,072
		Total: 1,104	
14.	Total Claim/ Objections Resolved	1,104	
15.	Total Claim/ Objections Rejected	38	

16.	Masters' data created for Wards, Sector, Colony, Street, Society and Zone, etc. in PDF Format. • All Certified Boundaries (MC, Wards, Sectors, etc.) • Colony & Layout Plans of planned colonies • Street Codes with levels • Society Codes if applicable • Area Type Codes	Received all data
17.	Date of Submission of Stage 1.1 (C) data by Survey Agency (SI) to MC in Excel format to verify Claim & Objection properties disposed off which were received during reassessment process. (As per Stage 1.1 (C))	03.06.2022
18.	Whether the Submitted data is Verified.	Yes
19.	No. of Properties taken for verification (10% to be taken up from the list of properties on which claims/objections received from the citizen) Note: Verification is required to be done for all the parameters along with integration for all the properties chosen for verification.	115
20.	No. of properties where surveyed data based on parameters found incorrect as per SLA.	0
21.	%age of properties found incorrect. Note: %age to be calculated with the number of properties taken for verification as the base.	0%
22.	Properties Updated and Corrected	-

It is to certify that I/We have verified the data of properties submitted by the survey agency for all the prescribed parameters along with integration details.

The Stage 1.1 (C) certification is submitted for releasing the payment under Stage 1.1 (C) to the Survey Agency subject to the decisions of Steering Committee taken in various meetings.



verified Data of only claim & objection, submitted by Agency

Secretary
Municipal Committee Nilokheri

Pin
Secretary
M.C. Nilokheri

Memo no. *356-57/MCN*

Dated: *8/6/2022*

1.1 (C) Sign Off certificate is forwarded in original to:

1. Director, Urban Local Bodies, Haryana, Panchkula for further necessary action.
2. M/s Yashi Consulting Services Pvt. Ltd.

CLS
As per the verification of
Secretary M.C. Nilokheri

Secretary
Municipal Committee Nilokheri

Pin
Secretary
M.C. Nilokheri

for District
for District Municipal Commissioner,
KARNAL

Sign-Off Format for Property Survey (Stage 1.1(C))

PART-II: Sign-Off by the DMC / CMC / EO / Secretary of the ULB

Sr. No.	Particulars	Details	
		Nissing	
1.	Name of ULB		
2.	Nos. of Properties as per RFP	7,492	
3.	Nos. of Properties as per Old Demand Registers	7,453	
4.	Nos. of Properties available on NDC Portal	7,635	
5.	Nos. of Total Properties Surveyed and Submitted by SI on Web Based GIS Platform (Image / Base Map solution for verification covering 100% properties in MC Area) as per prescribed Parameters. (In Excel)	9,108	
6.	Data verification by ULB in Stage 1.1(A)		
6(A)	Date & Letter Memo. No.	Letter No. 2138/MCN dated 20.11.2020	
6(B)	No. of Properties certified and verified as per Sign-Off 1.1(A)	8,890	
7.	Data validation by ULB in Stage 1.1(B)		
7(A)	Date & Letter Memo. No.	Letter No. 2138/MCN dated 20.11.2020	
7(B)	No. of Properties certified, verified and validated as per Sign-Off 1.1(B)	8,890	
7(C)	No. of Properties selected out of properties submitted by SI (Survey Agency) for physical field verification by the Officer/Officials/Committee (nominated by the concerned MC). (Physical validation of atleast 10% of surveyed properties).	900	
7(D)	No. of surveyed properties as mentioned at Sr. No. 7(C), whose data is found correct which is verified and validated.	860	
7(E)	No. of surveyed properties as mentioned at Sr. No. 7(C), whose data is found incorrect which is verified and validated.	40	
7(F)	%age of error found in the properties verified.	4.45%	
8.	Nos. of Properties Integrated with OLD P Tax ID on NDC Portal	3,833	
9.	%age of Properties Integrated with OLD P Tax ID on NDC Portal	50.20 %	
10.	Nos. of Non-Integrated Properties with OLD P Tax ID on NDC Portal	3,802	
11.	%age of Properties not integrated with OLD P Tax IDs on NDC Portal	49.80 %	
12.	Nos. of Tax Assessment Information Notices Distributed	9,108	
13.	Total Claim/ Objections Received from Citizen both Online and Offline.	Online	Offline
		64	525
		Total: 589	
14.	Total Claim/ Objections Resolved	589	
15.	Total Claim/ Objections Rejected	46	

B

16.	Masters' data created for Wards, Sector, Colony, Street, Society and Zone, etc. in PDF Format. • All Certified Boundaries (MC, Wards, Sectors, etc.) • Colony & Layout Plans of planned colonies • Street Codes with levels • Society Codes if applicable • Area Type Codes	Received all data
17.	Date of Submission of Stage 1.1 (C) data by Survey Agency (SA) to MC in Excel format to verify Claim & Objection properties disposed off which were received during reassessment process. (As per Stage 1.1 (C))	03.06.2022
18.	Whether the Submitted data is Verified.	Yes
19.	No. of Properties taken for verification (10% to be taken up from the list of properties on which claims/objections received from the citizen) Note: Verification is required to be done for all the parameters along with integration for all the properties chosen for verification.	60
20.	No. of properties where surveyed data based on parameters found incorrect as per SLA.	0
21.	%age of properties found incorrect. Note: %age to be calculated with the number of properties taken for verification as the base.	0%
22.	Properties Updated and Corrected	-

It is to certify that I/We have verified the data of properties submitted by the survey agency for all the prescribed parameters along with integration details.

The Stage 1.1 (C) certification is submitted for releasing the payment under Stage 1.1 (C) to the Survey Agency subject to the decisions of Steering Committee taken in various meetings.



[Signature]
Secretary
Municipal Committee Nissing
(Karnal)

Memo no.

1189-1190/MCN

Dated: 08/06/2022

1.1 (C) Sign Off certificate is forwarded in original to:

1. Director, Urban Local Bodies, Haryana, Panchkula for further necessary action.
2. M/s Yashil Consulting Services Pvt. Ltd.

[Signature]
Secretary
Municipal Committee.
Nissing (Karnal)
Municipal Committee Nissing

CLs
As per the verification report
of Secretary M.C. Nissing

[Signature]
for District Municipal Commissioner,
KARNAL

Sign-Off Format for Property Survey (Stage 1.1(C))

PART-II: Sign-Off by the DMC / CMC / EO / Secretary of the ULB

Sr. No.	Particulars	Details	
1.	Name of ULB	Nuh	
2.	Nos. of Properties as per RFP	7,018	
3.	Nos. of Properties as per Old Demand Registers	7,022	
4.	Nos. of Properties available on NDC Portal	7,150	
5.	Nos. of Total Properties Surveyed and Submitted by SI on Web Based GIS Platform (Image / Base Map solution for verification covering 100% properties in MC Area) as per prescribed Parameters. (In Excel)	9,125	
6.	Data verification by ULB in Stage 1.1(A)		
6(A)	Date & Letter Memo. No.	Letter No.MCN/2021/464-465 dated 11-05-2021	
6(B)	No. of Properties certified and verified as per Sign-Off 1.1(A)	8,757	
7.	Data validation by ULB in Stage 1.1(B)		
7(A)	Date & Letter Memo. No.	Letter No. MCN/2021/466-467 dated 11-05-2021	
7(B)	No. of Properties certified, verified and validated as per Sign-Off 1.1(B)	8,757	
7(C)	No. of Properties selected out of properties submitted by SI (Survey Agency) for physical field verification by the Officer/Officials/Committee (nominated by the concerned MC). (Physical validation of atleast 10% of surveyed properties).	1000	
7(D)	No. of surveyed properties as mentioned at Sr. No. 7(C), whose data is found correct which is verified and validated.	955	
7(E)	No. of surveyed properties as mentioned at Sr. No. 7(C), whose data is found incorrect which is verified and validated.	45	
7(F)	%age of error found in the properties verified.	4.50%	
8.	Nos. of Properties Integrated with OLD P Tax ID on NDC Portal	3,533	
9.	%age of Properties Integrated with OLD P Tax ID on NDC Portal	49.41%	
10.	Nos. of Non-Integrated Properties with OLD P Tax ID on NDC Portal	3,617	
11.	%age of Properties not integrated with OLD P Tax IDs on NDC Portal	50.59%	
12.	Nos. of Tax Assessment Information Notices Distributed	9,125	
13.	Total Claim/ Objections Received from Citizen both Online and Offline.	Online	Offline
		339	945
		Total: 1,284	
14.	Total Claim/ Objections Resolved	1,284	
15.	Total Claim/ Objections Rejected	187	

16.	Masters' data created for Wards, Sector, Colony, Street, Society and Zone, etc. in PDF Format. • All Certified Boundaries (MC, Wards, Sectors, etc.) • Colony & Layout Plans of planned colonies • Street Codes with levels • Society Codes if applicable • Area Type Codes	Received all data
17.	Date of Submission of Stage 1.1 (C) data by Survey Agency (SI) to MC in Excel format to verify Claim & Objection properties disposed off which were received during reassessment process. (As per Stage 1.1 (C))	13.06.2022
18.	Whether the Submitted data is Verified.	Yes
19.	No. of Properties taken for verification (10% to be taken up from the list of properties on which claims/objections received from the citizen) Note: Verification is required to be done for all the parameters along with integration for all the properties chosen for verification.	130
20.	No. of properties where surveyed data based on parameters found incorrect as per SLA.	0
21.	%age of properties found incorrect. Note: %age to be calculated with the number of properties taken for verification as the base.	0%
22.	Properties Updated and Corrected	-

It is to certify that I/We have verified the data of properties submitted by the survey agency for all the prescribed parameters along with integration details.

The Stage 1.1 (C) certification is submitted for releasing the payment under Stage 1.1 (C) to the Survey Agency subject to the decisions of Steering Committee taken in various meetings.


Auth. Sign.
District Municipal Commissioner
Rohtak


Secretary
Municipal Committee Nuh

Memo no. MCN/2022/1103-1104

Dated: 16/6/22

1.1 (C) Sign Off certificate is forwarded in original to:

1. Director, Urban Local Bodies, Haryana, Panchkula for further necessary action.
2. M/s Yashi Consulting Services Pvt. Ltd.

Date has been verified by Sec MC, undersigned is not responsible for any discrepancy


Secretary
Municipal Committee Nuh


District Municipal Commissioner
Rohtak

Sign-Off Format for Property Survey (Stage 1.1(C))
PART-II: Sign-Off by the DMC / CMC / EO / Secretary of the ULB

Sr. No.	Particulars	Details	
1.	Name of ULB	Palwal	
2.	Nos. of Properties as per RFP	25,000	
3.	Nos. of Properties as per Old Demand Registers	23,152	
4.	Nos. of Properties available on NDC Portal	28,398	
5.	Nos. of Total Properties Surveyed and Submitted by SI on Web Based GIS Platform (Image / Base Map solution for verification covering 100% properties in MC Area) as per prescribed Parameters. (In Excel)	92,241	
6.	Data verification by ULB in Stage 1.1(A)		
6(A)	Date & Letter Memo. No.	Letter No 969-970 dated 01-04-21	
6(B)	No. of Properties certified and verified as per Sign-Off 1.1(A)	89674	
7.	Data validation by ULB in Stage 1.1(B)		
7(A)	Date & Letter Memo. No.	Letter No 971-972 dated 01-04-21	
7(B)	No. of Properties certified, verified and validated as per Sign-Off 1.1(B)	89674	
7(C)	No. of Properties selected out of properties submitted by SI (Survey Agency) for physical field verification by the Officer/Officials/Committee (nominated by the concerned MC). (Physical validation of atleast 10% of surveyed properties).	9200	
7(D)	No. of surveyed properties as mentioned at Sr. No. 7(C), whose data is found correct which is verified and validated.	8920	
7(E)	No. of surveyed properties as mentioned at Sr. No. 7(C), whose data is found incorrect which is verified and validated.	280	
7(F)	%age of error found in the properties verified.	3.05%	
8.	Nos. of Properties Integrated with OLD P Tax ID on NDC Portal	10,584	
9.	%age of Properties Integrated with OLD P Tax ID on NDC Portal	37.27%	
10.	Nos. of Non-Integrated Properties with OLD P Tax ID on NDC Portal	17,814	
11.	%age of Properties not integrated with OLD P Tax IDs on NDC Portal	62.73%	
12.	Nos. of Tax Assessment Information Notices Distributed	92,241	
13.	Total Claim/ Objections Received from Citizen both Online and Offline.	Online	Offline
		1,008	7,797
		Total: 8,805	
14.	Total Claim/ Objections Resolved	8,805	
15.	Total Claim/ Objections Rejected	604	

16.	Masters' data created for Wards, Sector, Colony, Street, Society and Zone, etc. in PDF Format. • All Certified Boundaries (MC, Wards, Sectors, etc.) • Colony & Layout Plans of planned colonies • Street Codes with levels • Society Codes if applicable • Area Type Codes	Received all data
17.	Date of Submission of Stage 1.1 (C) data by Survey Agency (SI) to MC in Excel format to verify Claim & Objection properties disposed off which were received during reassessment process. (As per Stage 1.1 (C))	09.08.2022
18.	Whether the Submitted data is Verified.	Yes
19.	No. of Properties taken for verification (10% to be taken up from the list of properties on which claims/objections received from the citizen) Note: Verification is required to be done for all the parameters along with integration for all the properties chosen for verification.	900
20.	No. of properties where surveyed data based on parameters found incorrect as per SLA.	0
21.	%age of properties found incorrect. Note: %age to be calculated with the number of properties taken for verification as the base.	0%
22.	Properties Updated and Corrected	-

It is to certify that I/We have verified the data of properties submitted by the survey agency for all the prescribed parameters along with integration details.

The Stage 1.1 (C) certification is submitted for releasing the payment under Stage 1.1 (C) to the Survey Agency subject to the decisions of Steering Committee taken in various meetings.

Executive Officer
Municipal Council Palwal
MUNICIPAL COUNCIL
PALWAL

Memo no. 2271 to 72 / mcl

Dated: 17/8/22

1.1 (C) Sign Off certificate is forwarded in original to:

1. Director, Urban Local Bodies, Haryana, Panchkula for further necessary action.
2. M/s Yashi Consulting Services Pvt. Ltd,

Executive Officer
Municipal Council Palwal
MUNICIPAL COUNCIL
PALWAL

17-08-21
District Municipal Commissioner
PALWAL

Sign-Off Format for Property Survey (Stage 1.1(C))

PART-II: Sign-Off by the DMC / CMC / EO / Secretary of the ULB

Sr. No.	Particulars	Details	
1.	Name of ULB	Pataudi	
2.	Nos. of Properties as per RFP	7211	
3.	Nos. of Properties as per Old Demand Registers	7260	
4.	Nos. of Properties available on NDC Portal	7563	
5.	Nos. of Total Properties Surveyed and Submitted by SI on Web Based GIS Platform (Image / Base Map solution for verification covering 100% properties in MC Area) as per prescribed Parameters. (In Excel)	14,462	
6.	Data verification by ULB in Stage 1.1(A)		
6(A)	Date & Letter Memo. No.	Letter No3069 dated 04-01-21	
6(B)	No. of Properties certified and verified as per Sign-Off 1.1(A)	12998	
7.	Data validation by ULB in Stage 1.1(B)		
7(A)	Date & Letter Memo. No.	Letter No. MCP/2021/218-219 dated 01-02-21	
7(B)	No. of Properties certified, verified and validated as per Sign-Off 1.1(B)	12998	
7(C)	No. of Properties selected out of properties submitted by SI (Survey Agency) for physical field verification by the Officer/Officials/Committee (nominated by the concerned MC). (Physical validation of atleast 10% of surveyed properties).	1300	
7(D)	No. of surveyed properties as mentioned at Sr. No. 7(C), whose data is found correct which is verified and validated.	1240	
7(E)	No. of surveyed properties as mentioned at Sr. No. 7(C), whose data is found incorrect which is verified and validated.	60	
7(F)	%age of error found in the properties verified.	4.62%	
8.	Nos. of Properties Integrated with OLD P Tax ID on NDC Portal	4,081	
9.	%age of Properties Integrated with OLD P Tax ID on NDC Portal	53.96%	
10.	Nos. of Non-Integrated Properties with OLD P Tax ID on NDC Portal	3482	
11.	%age of Properties not integrated with OLD P Tax IDs on NDC Portal	46.04%	
12.	Nos. of Tax Assessment Information Notices Distributed	14,462	
13.	Total Claim/ Objections Received from Citizen both Online and Offline.	Online	Offline
		59	1,585
		Total: 1644	
14.	Total Claim/ Objections Resolved	1644	
15.	Total Claim/ Objections Rejected	250	

16.	Masters' data created for Wards, Sector, Colony, Street, Society and Zone, etc. in PDF Format. • All Certified Boundaries (MC, Wards, Sectors, etc.) • Colony & Layout Plans of planned colonies • Street Codes with levels • Society Codes if applicable • Area Type Codes	Received all data
17.	Date of Submission of Stage 1.1 (C) data by Survey Agency (SI) to MC in Excel format to verify Claim & Objection properties disposed off which were received during reassessment process. (As per Stage 1.1 (C))	28.06.2022
18.	Whether the Submitted data is Verified.	Yes
19.	No. of Properties taken for verification (10% to be taken up from the list of properties on which claims/objections received from the citizen) Note: Verification is required to be done for all the parameters along with integration for all the properties chosen for verification.	170
20.	No. of properties where surveyed data based on parameters found incorrect as per SLA.	0
21.	%age of properties found incorrect. Note: %age to be calculated with the number of properties taken for verification as the base.	0%
22.	Properties Updated and Corrected	-

It is to certify that I/We have verified the data of properties submitted by the survey agency for all the prescribed parameters along with integration details.

The Stage 1.1 (C) certification is submitted for releasing the payment under Stage 1.1 (C) to the Survey Agency subject to the decisions of Steering Committee taken in various meetings.

checked and verified

*Checked & verified
10% data*

Memo no.

MCP/2022/12458, 59 (B5)

Dated: *27/07/2022*

1.1 (C) Sign Off certificate is forwarded in original to:

1. Director, Urban Local Bodies, Haryana, Panchkula for further necessary action.
2. M/s Yashi Consulting Services Pvt. Ltd.



Mulera 12/8/2022
**District Municipal Commissioner
Gurgaon**

Sd/-
Secretary
Municipal Committee Pataudi

*Secretary
Municipal Committee Pataudi
Pataudi (Gurgaon)*

Sign-Off Format for Property Survey (Stage 1.1(C))

PART-II: Sign-Off by the DMC / CMC / EO / Secretary of the ULB

Sr. No.	Particulars	Details	
1.	Name of ULB	Pehowa	
2.	Nos. of Properties as per RFP	15,400	
3.	Nos. of Properties as per Old Demand Registers	21,463	
4.	Nos. of Properties available on NDC Portal	21,471	
5.	Nos. of Total Properties Surveyed and Submitted by SI on Web Based GIS Platform (Image / Base Map solution for verification covering 100% properties in MC Area) as per prescribed Parameters. (In Excel)	17,939	
6.	Data verification by ULB in Stage 1.1(A)		
6(A)	Date & Letter Memo. No.	Letter No. 2759/MCP dated 21-12-2020	
6(B)	No. of Properties certified and verified as per Sign-Off 1.1(A)	17,457	
7.	Data validation by ULB in Stage 1.1(B)		
7(A)	Date & Letter Memo. No.	Letter No 2760/MCP dated 21-12-2020	
7(B)	No. of Properties certified, verified and validated as per Sign-Off 1.1(B)	17,457	
7(C)	No. of Properties selected out of properties submitted by SI (Survey Agency) for physical field verification by the Officer/Officials/Committee (nominated by the concerned MC). (Physical validation of atleast 10% of surveyed properties).	2000	
7(D)	No. of surveyed properties as mentioned at Sr. No. 7(C), whose data is found correct which is verified and validated.	1905	
7(E)	No. of surveyed properties as mentioned at Sr. No. 7(C), whose data is found incorrect which is verified and validated.	95	
7(F)	%age of error found in the properties verified.	4.75	
8.	Nos. of Properties Integrated with OLD P Tax ID on NDC Portal	11,731	
9.	%age of Properties Integrated with OLD P Tax ID on NDC Portal	55%	
10.	Nos. of Non-Integrated Properties with OLD P Tax ID on NDC Portal	9,740	
11.	%age of Properties not integrated with OLD P Tax IDs on NDC Portal	45%	
12.	Nos. of Tax Assessment Information Notices Distributed	17,939	
13.	Total Claim/ Objections Received from Citizen both Online and Offline.	Online	Offline
		42	988
		Total: 1,030	
14.	Total Claim/ Objections Resolved	1,030	
15.	Total Claim/ Objections Rejected	16	

16.	Masters' data created for Wards, Sector, Colony, Street, Society and Zone, etc. in PDF Format. <ul style="list-style-type: none"> All Certified Boundaries (MC, Wards, Sectors, etc.) Colony & Layout Plans of planned colonies Street Codes with levels Society Codes if applicable Area Type Codes 	Received all data
17.	Date of Submission of Stage 1.1 (C) data by Survey Agency (SI) to MC in Excel format to verify Claim & Objection properties disposed off which were received during reassessment process. (As per Stage 1.1 (C))	20.05.2022
18.	Whether the Submitted data is Verified.	Yes
19.	No. of Properties taken for verification (10% to be taken up from the list of properties on which claims/objections received from the citizen) Note: Verification is required to be done for all the parameters along with integration for all the properties chosen for verification.	110
20.	No. of properties where surveyed data based on parameters found incorrect as per SLA.	0
21.	%age of properties found incorrect. Note: %age to be calculated with the number of properties taken for verification as the base.	0%
22.	Properties Updated and Corrected	—

It is to certify that I/We have verified the data of properties submitted by the survey agency for all the prescribed parameters along with integration details.

The Stage 1.1 (C) certification is submitted for releasing the payment under Stage 1.1 (C) to the Survey Agency subject to the decisions of Steering Committee taken in various meetings.



Secretary
Municipal Committee Pehowa

Memo no. 1445-46/MCP

Dated: 25/05/2022

1.1 (C) Sign Off certificate is forwarded in original to:

- Director, Urban Local Bodies, Haryana, Panchkula for further necessary action.
- M/s Yashi Consulting Services Pvt. Ltd.

NK
Distt. Municipal Commissioner
KURUKSHETRA

[Signature]
Secretary
Municipal Committee Pehowa
PEHOWA

Sign-Off Format for Property Survey (Stage 1.1(C))

PART-II: Sign-Off by the DMC / CMC / EO / Secretary of the ULB

Sr. No.	Particulars	Details	
1.	Name of ULB	Punhana	
2.	Nos. of Properties as per RFP	10,948	
3.	Nos. of Properties as per Old Demand Registers	9,602	
4.	Nos. of Properties available on NDC Portal	9,612	
5.	Nos. of Total Properties Surveyed and Submitted by SI on Web Based GIS Platform (Image / Base Map solution for verification covering 100% properties in MC Area) as per prescribed Parameters. (In Excel)	10,851	
6.	Data verification by ULB in Stage 1.1(A)		
6(A)	Date & Letter Memo. No.	Letter No. MCP/2021/423-424 dated 24-03-2021	
6(B)	No. of Properties certified and verified as per Sign-Off 1.1(A)	10,606	
7.	Data validation by ULB in Stage 1.1(B)		
7(A)	Date & Letter Memo. No.	Letter No. MCP/2021/425-426 dated 24-03-2021	
7(B)	No. of Properties certified, verified and validated as per Sign-Off 1.1(B)	10,606	
7(C)	No. of Properties selected out of properties submitted by SI (Survey Agency) for physical field verification by the Officer/Officials/Committee (nominated by the concerned MC). (Physical validation of atleast 10% of surveyed properties).	1120	
7(D)	No. of surveyed properties as mentioned at Sr. No. 7(C), whose data is found correct which is verified and validated.	1064	
7(E)	No. of surveyed properties as mentioned at Sr. No. 7(C), whose data is found incorrect which is verified and validated.	56	
7(F)	%age of error found in the properties verified.	5.00%	
8.	Nos. of Properties Integrated with OLD P Tax ID on NDC Portal	4,743	
9.	%age of Properties Integrated with OLD P Tax ID on NDC Portal	49	
10.	Nos. of Non-Integrated Properties with OLD P Tax ID on NDC Portal	4,869	
11.	%age of Properties not integrated with OLD P Tax IDs on NDC Portal	51%	
12.	Nos. of Tax Assessment Information Notices Distributed	10,851	
13.	Total Claim/ Objections Received from Citizen both Online and Offline.	Online	Offline
		7	550
		Total: 557	
14.	Total Claim/ Objections Resolved	557	
15.	Total Claim/ Objections Rejected	36 (As per Column no. DG to DK of Annexure-B)	

16.	Masters' data created for Wards, Sector, Colony, Street, Society and Zone, etc. in PDF Format. • All Certified Boundaries (MC, Wards, Sectors, etc.) • Colony & Layout Plans of planned colonies • Street Codes with levels • Society Codes if applicable • Area Type Codes	Received all data
17.	Date of Submission of Stage 1.1 (C) data by Survey Agency (SI) to MC in Excel format to verify Claim & Objection properties disposed off which were received during reassessment process. (As per Stage 1.1 (C))	03.06.2022
18.	Whether the Submitted data is Verified.	Yes
19.	No. of Properties taken for verification (10% to be taken up from the list of properties on which claims/objections received from the citizen) Note: Verification is required to be done for all the parameters along with integration for all the properties chosen for verification.	60
20.	No. of properties where surveyed data based on parameters found incorrect as per SLA.	0
21.	%age of properties found incorrect. Note: %age to be calculated with the number of properties taken for verification as the base.	0%
22.	Properties Updated and Corrected	-

It is to certify that I/We have verified the data of properties submitted by the survey agency for all the prescribed parameters along with integration details.

The Stage 1.1 (C) certification is submitted for releasing the payment under Stage 1.1 (C) to the Survey Agency subject to the decisions of Steering Committee taken in various meetings.



Secretary
Municipal Committee, Panchkula

OK Report
[Signature]

Memo no. 1308 - 1309/M.C.(P)

Dated: 06/06/2022

1.1 (C) Sign Off certificate is forwarded in original to:

1. Director, Urban Local Bodies, Haryana, Panchkula for further necessary action.
2. M/s Yashi Consulting Services Pvt. Ltd.

data has been verified by Sec. MC.

District Municipal Commissioner

Secretary
Municipal Committee, Panchkula

OK Report
[Signature]

Sign-Off Format for Property Survey (Stage 1.1(C))

PART-II: Sign-Off by the DMC / CMC / EO / Secretary of the ULB

Sr. No.	Particulars	Details	
1.	Name of ULB	Pundri	
2.	Nos. of Properties as per RFP	5,469	
3.	Nos. of Properties as per Old Demand Registers	5,493	
4.	Nos. of Properties available on NDC Portal	5,657	
5.	Nos. of Total Properties Surveyed and Submitted by SI on Web Based GIS Platform (Image / Base Map solution for verification covering 100% properties in MC Area) as per prescribed Parameters. (In Excel)	9,017	
6.	Data verification by ULB in Stage 1.1(A)		
6(A)	Date & Letter Memo. No.	Letter No. 1927-28 dated 20-11-2020	
6(B)	No. of Properties certified and verified as per Sign-Off 1.1(A)	8,913	
7.	Data validation by ULB in Stage 1.1(B)		
7(A)	Date & Letter Memo. No.	Letter No. 196-97 dated 20-11-2020	
7(B)	No. of Properties certified, verified and validated as per Sign-Off 1.1(B)	8,913	
7(C)	No. of Properties selected out of properties submitted by SI (Survey Agency) for physical field verification by the Officer/Officials/Committee (nominated by the concerned MC). (Physical validation of atleast 10% of surveyed properties).	1000	
7(D)	No. of surveyed properties as mentioned at Sr. No. 7(C), whose data is found correct which is verified and validated.	950	
7(E)	No. of surveyed properties as mentioned at Sr. No. 7(C), whose data is found incorrect which is verified and validated.	50	
7(F)	%age of error found in the properties verified.	5.00%	
8.	Nos. of Properties Integrated with OLD P Tax ID on NDC Portal	3,989	
9.	%age of Properties Integrated with OLD P Tax ID on NDC Portal	70.51%	
10.	Nos. of Non-Integrated Properties with OLD P Tax ID on NDC Portal	1,668	
11.	%age of Properties not integrated with OLD P Tax IDs on NDC Portal	29.49%	
12.	Nos. of Tax Assessment Information Notices Distributed	9,017	
13.	Total Claim/ Objections Received from Citizen both Online and Offline.	Online	Offline
		52	727
		Total: 779	
14.	Total Claim/ Objections Resolved	779	
15.	Total Claim/ Objections Rejected	54	

16.	Masters' data created for Wards, Sector, Colony, Street, Society and Zone, etc. in PDF Format. • All Certified Boundaries (MC, Wards, Sectors, etc.) • Colony & Layout Plans of planned colonies • Street Codes with levels • Society Codes if applicable • Area Type Codes	Received all data
17.	Date of Submission of Stage 1.1 (C) data by Survey Agency (SI) to MC in Excel format to verify Claim & Objection properties disposed off which were received during reassessment process. (As per Stage 1.1 (C))	13.06.2022
18.	Whether the Submitted data is Verified.	Yes
19.	No. of Properties taken for verification (10% to be taken up from the list of properties on which claims/objections received from the citizen) Note: Verification is required to be done for all the parameters along with integration for all the properties chosen for verification.	80
20.	No. of properties where surveyed data based on parameters found incorrect as per SLA.	0
21.	%age of properties found incorrect. Note: %age to be calculated with the number of properties taken for verification as the base.	0%
22.	Properties Updated and Corrected	-

It is to certify that I/We have verified the data of properties submitted by the survey agency for all the prescribed parameters along with integration details.

The Stage 1.1 (C) certification is submitted for releasing the payment under Stage 1.1 (C) to the Survey Agency subject to the decisions of Steering Committee taken in various meetings.



Secretary
Municipal Committee Pundri
PUNDRI (Kaithal)

Memo no. 1042-43

Dated: 15.06.2022

- 1.1 (C) Sign Off certificate is forwarded in original to:
1. Director, Urban Local Bodies, Haryana, Panchkula for further necessary action.
 2. M/s Yashi Consulting Services Pvt. Ltd.

District Municipal Commissioner
KAITHAL

Secretary
Municipal Committee Pundri
PUNDRI (Kaithal)

Sign-Off Format for Property Survey (Stage 1.1(C)) ,
PART-II: Sign-Off by the DMC / CMC / EO / Secretary of the ULB

Sr. No.	Particulars	Details	
1.	Name of ULB	Radaur	
2.	Nos. of Properties as per RFP	7,118	
3.	Nos. of Properties as per Old Demand Registers	7,623	
4.	Nos. of Properties available on NDC Portal	7,668	
5.	Nos. of Total Properties Surveyed and Submitted by SI on Web Based GIS Platform (Image / Base Map solution for verification covering 100% properties in MC Area) as per prescribed Parameters. (In Excel)	10,606	
6.	Data verification by ULB in Stage 1.1(A)		
6(A)	Date & Letter Memo. No.	Letter No. 3511-3512 dated 23-10-2020	
6(B)	No. of Properties certified and verified as per Sign-Off 1.1(A)	10,400	
7.	Data validation by ULB in Stage 1.1(B)		
7(A)	Date & Letter Memo. No.	Letter 3513-14 dated 23-10-2020	
7(B)	No. of Properties certified, verified and validated as per Sign-Off 1.1(B)	10,400	
7(C)	No. of Properties selected out of properties submitted by SI (Survey Agency) for physical field verification by the Officer/Officials/Committee (nominated by the concerned MC). (Physical validation of atleast 10% of surveyed properties).	1100	
7(D)	No. of surveyed properties as mentioned at Sr. No. 7(C), whose data is found correct which is verified and validated.	1050	
7(E)	No. of surveyed properties as mentioned at Sr. No. 7(C), whose data is found incorrect which is verified and validated.	50	
7(F)	%age of error found in the properties verified.	4.55%	
8.	Nos. of Properties Integrated with OLD P Tax ID on NDC Portal	5,563	
9.	%age of Properties Integrated with OLD P Tax ID on NDC Portal	73%	
10.	Nos. of Non-Integrated Properties with OLD P Tax ID on NDC Portal	2,105	
11.	%age of Properties not integrated with OLD P Tax IDs on NDC Portal	27%	
12.	Nos. of Tax Assessment Information Notices Distributed	10,606	
13.	Total Claim/ Objections Received from Citizen both Online and Offline.	Online	Offline
		113	785
		Total: 898	
14.	Total Claim/ Objections Resolved	898	
15.	Total Claim/ Objections Rejected	58	

16.	Masters' data created for Wards, Sector, Colony, Street, Society and Zone, etc. in PDF Format. <ul style="list-style-type: none"> All Certified Boundaries (MC, Wards, Sectors, etc.) Colony & Layout Plans of planned colonies Street Codes with levels Society Codes if applicable Area Type Codes 	Received all data
17.	Date of Submission of Stage 1.1 (C) data by Survey Agency (SI) to MC in Excel format to verify Claim & Objection properties disposed off which were received during reassessment process. (As per Stage 1.1 (C))	20.05.2022
18.	Whether the Submitted data is Verified.	Yes
19.	No. of Properties taken for verification (10% to be taken up from the list of properties on which claims/objections received from the citizen) Note: Verification is required to be done for all the parameters along with integration for all the properties chosen for verification.	90
20.	No. of properties where surveyed data based on parameters found incorrect as per SLA.	0
21.	%age of properties found incorrect. Note: %age to be calculated with the number of properties taken for verification as the base.	0%
22.	Properties Updated and Corrected	-

It is to certify that I/We have verified the data of properties submitted by the survey agency for all the prescribed parameters along with integration details.

The Stage 1.1 (C) certification is submitted for releasing the payment under Stage 1.1 (C) to the Survey Agency subject to the decisions of Steering Committee taken in various meetings.

1) Kungum -
2) Sanjeev
3) Amit 25/5/22



Secretary
Municipal Committee
Radaur (Yamuna Nagar)

Memo no. 245-46

Dated: 25-05-2022.

1.1 (C) Sign Off certificate is forwarded in original to:

- Director, Urban Local Bodies, Haryana, Panchkula for further necessary action.
- M/s Yashi Consulting Services Pvt. Ltd.

30/6
counter signature
District Municipal Commissioner
Yamuna Nagar

Secretary
Municipal Committee
Radaur (Yamuna Nagar)

Sign-Off Format for Property Survey (Stage 1.1(C))

PART-II: Sign-Off by the DMC / CMC / EO / Secretary of the ULB

Sr. No.	Particulars	Details	
		Rajound	
1.	Name of ULB		
2.	Nos. of Properties as per RFP	6,985	
3.	Nos. of Properties as per Old Demand Registers	6,985	
4.	Nos. of Properties available on NDC Portal	7,015	
5.	Nos. of Total Properties Surveyed and Submitted by SI on Web Based GIS Platform (Image / Base Map solution for verification covering 100% properties in MC Area) as per prescribed Parameters. (In Excel)	14,234	
6.	Data verification by ULB in Stage 1.1(A)		
6(A)	Date & Letter Memo. No.	Letter No. 3067 dated 22.03.2021	
6(B)	No. of Properties certified and verified as per Sign-Off 1.1(A)	14,089	
7.	Data validation by ULB in Stage 1.1(B)		
7(A)	Date & Letter Memo. No.	Letter No. 3067 dated 22.03.2021	
7(B)	No. of Properties certified, verified and validated as per Sign-Off 1.1(B)	14,089	
7(C)	No. of Properties selected out of properties submitted by SI (Survey Agency) for physical field verification by the Officer/Officials/Committee (nominated by the concerned MC). (Physical validation of atleast 10% of surveyed properties)	1500	
7(D)	No. of surveyed properties as mentioned at Sr. No. 7(C), whose data is found correct which is verified and validated.	1440	
7(E)	No. of surveyed properties as mentioned at Sr. No. 7(C), whose data is found incorrect which is verified and validated.	60	
7(F)	%age of error found in the properties verified.	4.00%	
8.	Nos. of Properties Integrated with OLD P Tax ID on NDC Portal	4,103	
9.	%age of Properties Integrated with OLD P Tax ID on NDC Portal	58%	
10.	Nos. of Non-Integrated Properties with OLD P Tax ID on NDC Portal	2,912	
11.	%age of Properties not integrated with OLD P Tax IDs on NDC Portal	42%	
12.	Nos. of Tax Assessment Information Notices Distributed	14,234	
13.	Total Claim/ Objections Received from Citizen both Online and Offline:	Online	Offline
		32	249
		Total: 281	
14.	Total Claim/ Objections Resolved	281	
15.	Total Claim/ Objections Rejected	20	

16.	Masters' data created for Wards, Sector, Colony, Street, Society and Zone, etc. in PDF Format. • All Certified Boundaries (MC, Wards, Sectors, etc.) • Colony & Layout Plans of planned colonies • Street Codes with levels • Society Codes if applicable • Area Type Codes	Received all data
17.	Date of Submission of Stage 1.1 (C) data by Survey Agency (SI) to MC in Excel format to verify Claim & Objection properties disposed off which were received during reassessment process. (As per Stage 1.1 (C))	03.06.2022
18.	Whether the Submitted data is Verified.	Yes
19.	No. of Properties taken for verification (10% to be taken up from the list of properties on which claims/objections received from the citizen) Note: Verification is required to be done for all the parameters along with integration for all the properties chosen for verification.	30
20.	No. of properties where surveyed data based on parameters found incorrect as per SLA.	0
21.	%age of properties found incorrect. Note: %age to be calculated with the number of properties taken for verification as the base.	0%
22.	Properties Updated and Corrected	-

It is to certify that I/We have verified the data of properties submitted by the survey agency for all the prescribed parameters along with integration details.

The Stage 1.1 (C) certification is submitted for releasing the payment under Stage 1.1 (C) to the Survey Agency subject to the decisions of Steering Committee taken in various meetings.



Secretary
Municipal Committee
Municipal Committee Rajound

Memo no. 736-737/MCR

Dated: 13/6/2022

- 1.1 (C) Sign Off certificate is forwarded in original to:
1. Director, Urban Local Bodies, Haryana, Panchkula for further necessary action.
 2. M/s Yashi Consulting Services Pvt. Ltd.

CL
District Municipal Commissioner
KAITHAL

Secretary
Municipal Committee
Municipal Committee Rajound

Sign-Off Format for Property Survey (Stage 1.1(C))

PART-II: Sign-Off by the DMC / CMC / EO / Secretary of the ULB

Sr. No.	Particulars	Details	
1.	Name of ULB	Rania	
2.	Nos. of Properties as per RFP	8,707	
3.	Nos. of Properties as per Old Demand Registers	7,431	
4.	Nos. of Properties available on NDC Portal	7,490	
5.	Nos. of Total Properties Surveyed and Submitted by SI on Web Based GIS Platform (Image / Base Map solution for verification covering 100% properties in MC Area) as per prescribed Parameters. (In Excel)	9,209	
6.	Data verification by ULB in Stage 1.1(A)		
6(A)	<i>Date & Letter Memo. No.</i>	Letter No. MCR/2020/2233-34 dated 09-11-2020	
6(B)	<i>No. of Properties certified and verified as per Sign-Off 1.1(A)</i>	8,969	
7.	Data validation by ULB in Stage 1.1(B)		
7(A)	<i>Date & Letter Memo. No.</i>	Letter No.MCR/2020/2231-32 dated 09-11-2020	
7(B)	<i>No. of Properties certified, verified and validated as per Sign-Off 1.1(B)</i>	8,969	
7(C)	<i>No. of Properties selected out of properties submitted by SI (Survey Agency) for physical field verification by the Officer/Officials/Committee (nominated by the concerned MC). (Physical validation of atleast 10% of surveyed properties).</i>	900	
7(D)	<i>No. of surveyed properties as mentioned at Sr. No. 7(C), whose data is found correct which is verified and validated.</i>	860	
7(E)	<i>No. of surveyed properties as mentioned at Sr. No. 7(C), whose data is found incorrect which is verified and validated.</i>	40	
7(F)	<i>%age of error found in the properties verified.</i>	4.45%	
8.	Nos. of Properties Integrated with OLD P Tax ID on NDC Portal	5,060	
9.	%age of Properties Integrated with OLD P Tax ID on NDC Portal	67.56%	
10.	Nos. of Non-Integrated Properties with OLD P Tax ID on NDC Portal	2,430	
11.	%age of Properties not integrated with OLD P Tax IDs on NDC Portal	32.44%	
12.	Nos. of Tax Assessment Information Notices Distributed	9,209	
13.	Total Claim/ Objections Received from Citizen both Online and Offline.	Online	Offline
		513	1,172
		Total: 1,685	
14.	Total Claim/ Objections Resolved	1,685	
15.	Total Claim/ Objections Rejected	167	

16.	Masters' data created for Wards, Sector, Colony, Street, Society and Zone, etc. in PDF Format. • All Certified Boundaries (MC, Wards, Sectors, etc.) • Colony & Layout Plans of planned colonies • Street Codes with levels • Society Codes if applicable • Area Type Codes	Received all data
17.	Date of Submission of Stage 1.1 (C) data by Survey Agency (SI) to MC in Excel format to verify Claim & Objection properties disposed off which were received during reassessment process. (As per Stage 1.1 (C))	13.06.2022
18.	Whether the Submitted data is Verified.	Yes
19.	No. of Properties taken for verification (10% to be taken up from the list of properties on which claims/objections received from the citizen) Note: Verification is required to be done for all the parameters along with integration for all the properties chosen for verification.	170
20.	No. of properties where surveyed data based on parameters found incorrect as per SLA.	0
21.	%age of properties found incorrect. Note: %age to be calculated with the number of properties taken for verification as the base.	0%
22.	Properties Updated and Corrected	-

It is to certify that I/We have verified the data of properties submitted by the survey agency for all the prescribed parameters along with integration details.

The Stage 1.1 (C) certification is submitted for releasing the payment under Stage 1.1 (C) to the Survey Agency subject to the decisions of Steering Committee taken in various meetings.



C.S.
90
27/6/22
DMC, Sirsa
Secretary
Municipal Committee Sirsa

Memo no. MCR/2022/1445-1446

Dated: 17/06/2022

1.1 (C) Sign Off certificate is forwarded in original to:

1. Director, Urban Local Bodies, Haryana, Panchkula for further necessary action.
2. M/s Yashi Consulting Services Pvt. Ltd,

Secretary
Municipal Committee Sirsa

Sign-Off Format for Property Survey (Stage 1.1(C))
PART-II: Sign-Off by the DMC / CMC / EO / Secretary of the ULB

Sr. No.	Particulars	Details	
		Ratio	
1.	Name of ULB	5,346	
2.	Nos. of Properties as per RFP	5,403	
3.	Nos. of Properties as per Old Demand Registers	6,813	
4.	Nos. of Properties available on NDC Portal	15,007	
5.	Nos. of Total Properties Surveyed and Submitted by SI on Web Based GIS Platform (Image / Base Map solution for verification covering 100% properties in MC Area) as per prescribed Parameters. (In Excel)		
6.	Data verification by ULB in Stage 1.1(A)	Letter No. 286-287/MCR dated 31-03-2021	
6(A)	Date & Letter Memo. No.	14,797	
6(B)	No. of Properties certified and verified as per Sign-Off 1.1(A)		
7.	Data validation by ULB in Stage 1.1(B)	Letter No. 288-289/MCR dated 31-03-2021	
7(A)	Date & Letter Memo. No.	14,797	
7(B)	No. of Properties certified, verified and validated as per Sign-Off 1.1(B)	1520	
7(C)	No. of Properties selected out of properties submitted by SI (Survey Agency) for physical field verification by the Officer/Officials/Committee (nominated by the concerned MC). (Physical validation of atleast 10% of surveyed properties).	1445	
7(D)	No. of surveyed properties as mentioned at Sr. No. 7(C), whose data is found correct which is verified and validated.	75	
7(E)	No. of surveyed properties as mentioned at Sr. No. 7(C), whose data is found incorrect which is verified and validated.	4.4%	
7(F)	%age of error found in the properties verified.	2,873	
8.	Nos. of Properties Integrated with OLD P Tax ID on NDC Portal	42.17%	
9.	%age of Properties Integrated with OLD P Tax ID on NDC Portal	3,940	
10.	Nos. of Non-Integrated Properties with OLD P Tax ID on NDC Portal	57.83%	
11.	%age of Properties not integrated with OLD P Tax IDs on NDC Portal	15,007	
12.	Nos. of Tax Assessment Information Notices Distributed	Online	Offline
13.	Total Claim/ Objections Received from Citizen both Online and Offline.	85	1,500
		Total: 1,585	
14.	Total Claim/ Objections Resolved	1,585	
15.	Total Claim/ Objections Rejected	39 (As per Column no. DG to DK of Annexure-B)	

16.	Masters' data created for Wards, Sector, Colony, Street, Society and Zone, etc. in PDF Format. • All Certified Boundaries (MC, Wards, Sectors, etc.) • Colony & Layout Plans of planned colonies • Street Codes with levels • Society Codes if applicable • Area Type Codes	Received all data
17.	Date of Submission of Stage 1.1 (C) data by Survey Agency (SI) to MC in Excel format to verify Claim & Objection properties disposed off which were received during reassessment process. (As per Stage 1.1 (C))	13.06.2022
18.	Whether the Submitted data is Verified.	Yes
19.	No. of Properties taken for verification (10% to be taken up from the list of properties on which claims/objections received from the citizen) Note: Verification is required to be done for all the parameters along with integration for all the properties chosen for verification.	160
20.	No. of properties where surveyed data based on parameters found incorrect as per SLA.	0
21.	%age of properties found incorrect. Note: %age to be calculated with the number of properties taken for verification as the base.	0%
22.	Properties Updated and Corrected	-

It is to certify that I/We have verified the data of properties submitted by the survey agency for all the prescribed parameters along with integration details.

The Stage 1.1 (C) certification is submitted for releasing the payment under Stage 1.1 (C) to the Survey Agency subject to the decisions of Steering Committee taken in various meetings.



Secretary
Municipal Committee
Rajahmundry

Memo no. 1342-1343

Dated: 13/06/2022

- 1.1 (C) Sign Off certificate is forwarded in original to:
1. Director, Urban Local Bodies, Haryana, Panchkula for further necessary action.
 2. M/s Yashi Consulting Services Pvt. Ltd.

Secretary
Municipal Committee
Rajahmundry

District Municipal Commissioner
RAJAHMABAD

Sign-Off Format for Property Survey (Stage 1.1(C))
PART-II: Sign-Off by the DMC / CMC / EO / Secretary of the ULB

Sr. No.	Particulars	Details	
1.	Name of ULB	Rewari	
2.	Nos. of Properties as per RFP	27,000	
3.	Nos. of Properties as per Old Demand Registers	51,222	
4.	Nos. of Properties available on NDC Portal	62,001	
5.	Nos. of Total Properties Surveyed and Submitted by SI on Web Based GIS Platform (Image / Base Map solution for verification covering 100% properties in MC Area) as per prescribed Parameters. (In Excel)	64,355	
6.	Data verification by ULB in Stage 1.1(A)		
6(A)	Date & Letter Memo. No.	Letter No. 1315-MCR/1316-MCR dated 09-04-21	
6(B)	No. of Properties certified and verified as per Sign-Off 1.1(A)	63676	
7.	Data validation by ULB in Stage 1.1(B)		
7(A)	Date & Letter Memo. No.	Letter No1317-MCR/1318-MCR dated 09-04-21	
7(B)	No. of Properties certified, verified and validated as per Sign-Off 1.1(B)	63676	
7(C)	No. of Properties selected out of properties submitted by SI (Survey Agency) for physical field verification by the Officer/Officials/Committee (nominated by the concerned MC). (Physical validation of atleast 10% of surveyed properties)	6510	
7(D)	No. of surveyed properties as mentioned at Sr. No. 7(C), whose data is found correct which is verified and validated.	6290	
7(E)	No. of surveyed properties as mentioned at Sr. No. 7(C), whose data is found incorrect which is verified and validated.	220	
7(F)	%age of error found in the properties verified.	3.38%	
8.	Nos. of Properties Integrated with OLD P Tax ID on NDC Portal	36,706	
9.	%age of Properties Integrated with OLD P Tax ID on NDC Portal	59.20%	
10.	Nos. of Non-Integrated Properties with OLD P Tax ID on NDC Portal	25,295	
11.	%age of Properties not integrated with OLD P Tax IDs on NDC Portal	40.80%	
12.	Nos. of Tax Assessment Information Notices Distributed	64,355	
13.	Total Claim/ Objections Received from Citizen both Online and Offline.	Online	Offline
		984	9,093
		Total: 10,077	
14.	Total Claim/ Objections Resolved	10,077	

15.	Total Claim/ Objections Rejected	813
16.	Masters' data created for Wards, Sector, Colony, Street, Society and Zone, etc. in PDF Format. • All Certified Boundaries (MC, Wards, Sectors, etc.) • Colony & Layout Plans of planned colonies • Street Codes with levels • Society Codes if applicable • Area Type Codes	Received all data
17.	Date of Submission of Stage 1.1 (C) data by Survey Agency (SI) to MC in Excel format to verify Claim & Objection properties disposed off which were received during reassessment process. (As per Stage 1.1 (C))	09.08.2022
18.	Whether the Submitted data is Verified.	Yes
19.	No. of Properties taken for verification (10% to be taken up from the list of properties on which claims/objections received from the citizen) Note: Verification is required to be done for all the parameters along with integration for all the properties chosen for verification.	1020
20.	No. of properties where surveyed data based on parameters found incorrect as per SLA.	0
21.	%age of properties found incorrect. Note: %age to be calculated with the number of properties taken for verification as the base.	0%
22.	Properties Updated and Corrected	-

It is to certify that I/We have verified the data of properties submitted by the survey agency for all the prescribed parameters along with integration details.

The Stage 1.1 (C) certification is submitted for releasing the payment under Stage 1.1 (C) to the Survey Agency subject to the decisions of Steering Committee taken in various meetings.

Executive Officer
Municipal Council
Rewari

Memo no. 4181-82/mcd

Dated: 13/9/22

1.1 (C) Sign Off certificate is forwarded in original to:

1. Director, Urban Local Bodies, Haryana, Panchkula for further necessary action.
2. M/s Yashi Consulting Services Pvt. Ltd.

Counter sign
R/S 13/9/22

Executive Officer
Municipal Council
Rewari

District Municipal Commissioner
Rewari

Sign-Off Format for Property Survey (Stage 1.1(C))
PART-II: Sign-Off by the DMC / CMC / EO / Secretary of the ULB

Sr. No.	Particulars	Details	
1.	Name of ULB	Rohtak	
2.	Nos. of Properties as per RFP	1,73,290	
3.	Nos. of Properties as per Old Demand Registers	1,79,700	
4.	Nos. of Properties available on NDC Portal	1,91,444	
5.	Nos. of Total Properties Surveyed and Submitted by SI on Web Based GIS Platform (Image / Base Map solution for verification covering 100% properties in MC Area) as per prescribed Parameters. (In Excel)	2,04,886	
6.	Data verification by ULB in Stage 1.1(A)		
6(A)	Date & Letter Memo. No.	Letter No. MCR/ZTO/2021/1470-71 dated 19-02-21	
6(B)	No. of Properties certified and verified as per Sign-Off 1.1(A)	1,97,742	
7.	Data validation by ULB in Stage 1.1(B)		
7(A)	Date & Letter Memo. No.	Letter No. MCR/ZTO/2021/1472 dated 19-02-21	
7(B)	No. of Properties certified, verified and validated as per Sign-Off 1.1(B)	1,97,742	
7(C)	No. of Properties selected out of properties submitted by SI (Survey Agency) for physical field verification by the Officer/Officials/Committee (nominated by the concerned MC). (Physical validation of atleast 10% of surveyed properties).	19,000	
7(D)	No. of surveyed properties as mentioned at Sr. No. 7(C), whose data is found correct which is verified and validated.	18,240	
7(E)	No. of surveyed properties as mentioned at Sr. No. 7(C), whose data is found incorrect which is verified and validated.	760	
7(F)	%age of error found in the properties verified.	4.00%	
8.	Nos. of Properties Integrated with OLD P Tax ID on NDC Portal	1,34,313	
9.	%age of Properties Integrated with OLD P Tax ID on NDC Portal	70.16%	
10.	Nos. of Non-Integrated Properties with OLD P Tax ID on NDC Portal	57,131	
11.	%age of Properties not integrated with OLD P Tax IDs on NDC Portal	29.84%	
12.	Nos. of Tax Assessment Information Notices Distributed	2,04,886	
13.	Total Claim/ Objections Received from Citizen both Online and Offline.	Online	Offline
		1,261	13,379
		Total: 14,640	
14.	Total Claim/ Objections Resolved	14,640	

15.	Total Claim/ Objections Rejected	903
16.	Masters' data created for Wards, Sector, Colony, Street, Society and Zone, etc. in PDF Format. <ul style="list-style-type: none"> All Certified Boundaries (MC, Wards, Sectors, etc.) Colony & Layout Plans of planned colonies Street Codes with levels Society Codes if applicable Area Type Codes 	Received all data
17.	Date of Submission of Stage 1.1 (C) data by Survey Agency (SI) to MC in Excel format to verify Claim & Objection properties disposed off which were received during reassessment process. (As per Stage 1.1 (C))	01.09.2022
18.	Whether the Submitted data is Verified.	Yes
19.	No. of Properties taken for verification (10% to be taken up from the list of properties on which claims/objections received from the citizen) Note: Verification is required to be done for all the parameters along with integration for all the properties chosen for verification.	1511
20.	No. of properties where surveyed data based on parameters found incorrect as per SLA.	0
21.	%age of properties found incorrect. Note: %age to be calculated with the number of properties taken for verification as the base.	0%
22.	Properties Updated and Corrected	—

It is to certify that I/We have verified the data of properties submitted by the survey agency for all the prescribed parameters along with integration details.

The Stage 1.1 (C) certification is submitted for releasing the payment under Stage 1.1 (C) to the Survey Agency subject to the decisions of Steering Committee taken in various meetings.


Commissioner,
Municipal Corporation Rohtak
ROHTAK

Memo no. mcr/cmc/2022/6003-04

Dated: 14/9/2022

1.1 (C) Sign Off certificate is forwarded in original to:

1. Director, Urban Local Bodies, Haryana, Panchkula for further necessary action.
2. M/s Yashi Consulting Services Pvt. Ltd.


Commissioner
Municipal Corporation Rohtak
Commissioner,
Municipal Corporation,
ROHTAK

Sign-Off Format for Property Survey (Stage 1.1(C))

PART-II: Sign-Off by the DMC / CMC / EO / Secretary of the ULB

Sr. No.	Particulars	Details	
1.	Name of ULB	Sadhaura	
2.	Nos. of Properties as per RFP	-	
3.	Nos. of Properties as per Old Demand Registers	-	
4.	Nos. of Properties available on NDC Portal	7,800	
5.	Nos. of Total Properties Surveyed and Submitted by SI on Web Based GIS Platform (Image / Base Map solution for verification covering 100% properties in MC Area) as per prescribed Parameters. (In Excel)	9,633	
6.	Data verification by ULB in Stage 1.1(A)		
6(A)	Date & Letter Memo. No.	Letter No. 2430 dated 08-10-2020	
6(B)	No. of Properties certified and verified as per Sign-Off 1.1(A)	7,554	
7.	Data validation by ULB in Stage 1.1(B)		
7(A)	Date & Letter Memo. No.	Letter 2428 dated 08-10-2020	
7(B)	No. of Properties certified, verified and validated as per Sign-Off 1.1(B)	7,554	
7(C)	No. of Properties selected out of properties submitted by SI (Survey Agency) for physical field verification by the Officer/Officials/Committee (nominated by the concerned MC). (Physical validation of atleast 10% of surveyed properties).	850	
7(D)	No. of surveyed properties as mentioned at Sr. No. 7(C), whose data is found correct which is verified and validated.	810	
7(E)	No. of surveyed properties as mentioned at Sr. No. 7(C), whose data is found incorrect which is verified and validated.	40	
7(F)	%age of error found in the properties verified.	4.70%	
8.	Nos. of Properties Integrated with OLD P Tax ID on NDC Portal	7800	
9.	%age of Properties Integrated with OLD P Tax ID on NDC Portal	100%	
10.	Nos. of Non-Integrated Properties with OLD P Tax ID on NDC Portal	0	
11.	%age of Properties not integrated with OLD P Tax IDs on NDC Portal	0%	
12.	Nos. of Tax Assessment Information Notices Distributed	9,633	
13.	Total Claim/ Objections Received from Citizen both Online and Offline.	Online	Offline
		132	533
		Total: 665	
14.	Total Claim/ Objections Resolved	665	
15.	Total Claim/ Objections Rejected	50	

16.	Masters' data created for Wards, Sector, Colony, Street, Society and Zone, etc. in PDF Format. • All Certified Boundaries (MC, Wards, Sectors, etc.) • Colony & Layout Plans of planned colonies • Street Codes with levels • Society Codes if applicable • Area Type Codes	Received all data
17.	Date of Submission of Stage 1.1 (C) data by Survey Agency (SI) to MC in Excel format to verify Claim & Objection properties disposed off which were received during reassessment process. (As per Stage 1.1 (C))	20.05.2022
18.	Whether the Submitted data is Verified.	Yes
19.	No. of Properties taken for verification (10% to be taken up from the list of properties on which claims/objections received from the citizen) Note: Verification is required to be done for all the parameters along with integration for all the properties chosen for verification.	70
20.	No. of properties where surveyed data based on parameters found incorrect as per SLA.	0
21.	%age of properties found incorrect. Note: %age to be calculated with the number of properties taken for verification as the base.	0%
22.	Properties Updated and Corrected	—

It is to certify that I/We have verified the data of properties submitted by the survey agency for all the prescribed parameters along with integration details.

The Stage 1.1 (C) certification is submitted for releasing the payment under Stage 1.1 (C) to the Survey Agency subject to the decisions of Steering Committee taken in various meetings.

Anish
YASHI CONSULTING SERVICES PVT. LTD.
JAIPUR
Sign.

[Signature]
Secretary
Municipal Committee
Sadhaura

Memo no. 2744-45/MCS

Dated: 27-05-2022

1.1 (C) Sign Off certificate is forwarded in original to:

1. Director, Urban Local Bodies, Haryana, Panchkula for further necessary action.
2. M/s Yashi Consulting Services Pvt. Ltd,

30/6
[Signature]
District Municipal Commissioner
Yamuna Nagar

[Signature]
Secretary
Municipal Committee
Sadhaura

Sign-Off Format for Property Survey (Stage 1.1(C))

PART-II: Sign-Off by the DMC / CMC / EO / Secretary of the ULB

Sr. No.	Particulars	Details	
1.	Name of ULB	Safidon	
2.	Nos. of Properties as per RFP	7,039	
3.	Nos. of Properties as per Old Demand Registers	20,936	
4.	Nos. of Properties available on NDC Portal	21,817	
5.	Nos. of Total Properties Surveyed and Submitted by SI on Web Based GIS Platform (Image / Base Map solution for verification covering 100% properties in MC Area) as per prescribed Parameters. (In Excel)	17,665	
6.	Data verification by ULB in Stage 1.1(A)		
6(A)	<i>Date & Letter Memo. No.</i>	Letter No 147-148 dated 05-02-2021	
6(B)	<i>No. of Properties certified and verified as per Sign-Off 1.1(A)</i>	17,561	
7.	Data validation by ULB in Stage 1.1(B)		
7(A)	<i>Date & Letter Memo. No.</i>	Letter No. 148-149 dated 05-02-2021	
7(B)	<i>No. of Properties certified, verified and validated as per Sign-Off 1.1(B)</i>	17,561	
7(C)	<i>No. of Properties selected out of properties submitted by SI (Survey Agency) for physical field verification by the Officer/Officials/Committee (nominated by the concerned MC). (Physical validation of atleast 10% of surveyed properties).</i>	1800	
7(D)	<i>No. of surveyed properties as mentioned at Sr. No. 7(C), whose data is found correct which is verified and validated.</i>	1720	
7(E)	<i>No. of surveyed properties as mentioned at Sr. No. 7(C), whose data is found incorrect which is verified and validated.</i>	80	
7(F)	<i>%age of error found in the properties verified.</i>	4.45%	
8.	Nos. of Properties Integrated with OLD P Tax ID on NDC Portal	10,162	
9.	%age of Properties Integrated with OLD P Tax ID on NDC Portal	46.58%	
10.	Nos. of Non-Integrated Properties with OLD P Tax ID on NDC Portal	11,655	
11.	%age of Properties not integrated with OLD P Tax IDs on NDC Portal	53.42%	
12.	Nos. of Tax Assessment Information Notices Distributed	17,665	
13.	Total Claim/ Objections Received from Citizen both Online and Offline.	Online	Offline
		53	1,747
		Total: 1,800	
14.	Total Claim/ Objections Resolved	1,800	
15.	Total Claim/ Objections Rejected	125	

16.	Masters' data created for Wards, Sector, Colony, Street, Society and Zone, etc. in PDF Format. • All Certified Boundaries (MC, Wards, Sectors, etc.) • Colony & Layout Plans of planned colonies • Street Codes with levels • Society Codes if applicable • Area Type Codes	Received all data
17.	Date of Submission of Stage 1.1 (C) data by Survey Agency (SI) to MC in Excel format to verify Claim & Objection properties disposed off which were received during reassessment process. (As per Stage 1.1 (C))	13.06.2022
18.	Whether the Submitted data is Verified.	Yes
19.	No. of Properties taken for verification (10% to be taken up from the list of properties on which claims/objections received from the citizen) Note: Verification is required to be done for all the parameters along with integration for all the properties chosen for verification.	180
20.	No. of properties where surveyed data based on parameters found incorrect as per SLA.	0
21.	%age of properties found incorrect. Note: %age to be calculated with the number of properties taken for verification as the base.	0%
22.	Properties Updated and Corrected	-

It is to certify that I/We have verified the data of properties submitted by the survey agency for all the prescribed parameters along with integration details.

The Stage 1.1 (C) certification is submitted for releasing the payment under Stage 1.1 (C) to the Survey Agency subject to the decisions of Steering Committee taken in various meetings.

[Signature]
सचिव
नगर पंचायत, सफाई
Secretary
Municipal Committee Safidon

Memo no. 514-15

Dated: 23-06-2022

1.1 (C) Sign Off certificate is forwarded in original to:

1. Director, Urban Local Bodies, Haryana, Panchkula for further necessary action.
2. M/s Yashi Consulting Services Pvt. Ltd,

[Signature]
सचिव
Secretary
Municipal Committee Safidon

Countersigned as verified by Secretary MC

[Signature]
D.M.C. cum
Deputy Commissioner
Jind
11/7/2022

Only objection checked & verified
[Signature]
23/6/22

Sign-Off Format for Property Survey (Stage 1.1(C))

PART-II: Sign-Off by the DMC / CMC / EO / Secretary of the ULB

Sr. No.	Particulars	Details	
		Samalkha	
1.	Name of ULB		
2.	Nos. of Properties as per RFP	12,881	
3.	Nos. of Properties as per Old Demand Registers	13,297	
4.	Nos. of Properties available on NDC Portal	13,657	
5.	Nos. of Total Properties Surveyed and Submitted by SI on Web Based GIS Platform (Image / Base Map solution for verification covering 100% properties in MC Area) as per prescribed Parameters. (In Excel)	14,501	
6.	Data verification by ULB in Stage 1.1(A)		
6(A)	Date & Letter Memo. No.	Letter No. 389-390 dated 30-03-2021	
6(B)	No. of Properties certified and verified as per Sign-Off 1.1(A)	14,035	
7.	Data validation by ULB in Stage 1.1(B)		
7(A)	Date & Letter Memo. No.	Letter No. 391-392 dated 30-03-2021	
7(B)	No. of Properties certified, verified and validated as per Sign-Off 1.1(B)	14,035	
7(C)	No. of Properties selected out of properties submitted by SI (Survey Agency) for physical field verification by the Officer/Officials/Committee (nominated by the concerned MC). (Physical validation of atleast 10% of surveyed properties).	1530	
7(D)	No. of surveyed properties as mentioned at Sr. No. 7(C), whose data is found correct which is verified and validated.	1480	
7(E)	No. of surveyed properties as mentioned at Sr. No. 7(C), whose data is found incorrect which is verified and validated.	50	
7(F)	%age of error found in the properties verified.	3.14%	
8.	Nos. of Properties Integrated with OLD P Tax ID on NDC Portal	7,361	
9.	%age of Properties Integrated with OLD P Tax ID on NDC Portal	54%	
10.	Nos. of Non-Integrated Properties with OLD P Tax ID on NDC Portal	6,296	
11.	%age of Properties not integrated with OLD P Tax IDs on NDC Portal	46%	
12.	Nos. of Tax Assessment Information Notices Distributed	14,501	
13.	Total Claim/ Objections Received from Citizen both Online and Offline.	Online	Offline
		208	1,626
		Total: 1,834	
14.	Total Claim/ Objections Resolved	1,834	
15.	Total Claim/ Objections Rejected	70	

16.	Masters' data created for Wards, Sector, Colony, Street, Society and Zone, etc. in PDF Format. • All Certified Boundaries (MC, Wards, Sectors, etc.) • Colony & Layout Plans of planned colonies • Street Codes with levels • Society Codes if applicable • Area Type Codes	Received all data
17.	Date of Submission of Stage 1.1 (C) data by Survey Agency (SI) to MC in Excel format to verify Claim & Objection properties disposed off which were received during reassessment process. (As per Stage 1.1 (C))	03.06.2022
18.	Whether the Submitted data is Verified.	Yes
19.	No. of Properties taken for verification (10% to be taken up from the list of properties on which claims/objections received from the citizen) Note: Verification is required to be done for all the parameters along with integration for all the properties chosen for verification.	190
20.	No. of properties where surveyed data based on parameters found incorrect as per SLA.	0
21.	%age of properties found incorrect. Note: %age to be calculated with the number of properties taken for verification as the base.	0%
22.	Properties Updated and Corrected	-

It is to certify that I/We have verified the data of properties submitted by the survey agency for all the prescribed parameters along with integration details.

The Stage 1.1 (C) certification is submitted for releasing the payment under Stage 1.1 (C) to the Survey Agency subject to the decisions of Steering Committee taken in various meetings.

Checked and verified:
[Signature]
7/6/2022

MS for Report by C. Usha
[Signature]
08/06/22
Secretary
Municipal Committee Samalkha

Memo no. 925-926

Dated: 8/6/22

1.1 (C) Sign Off certificate is forwarded in original to:

1. Director, Urban Local Bodies, Haryana, Panchkula for further necessary action.
2. M/s Yashi Consulting Services Pvt. Ltd,

Secretary
Municipal Committee Samalkha

[Signature]
[Stamp: CONSULTING SERVICES PVT. LTD. JAIPUR]
[Signature]

[Signature]
24/6/22
आयुक्त
नगर निगम, पानीपत

[Signature]
08/06/22
Secretary
Municipal Committee
Samalkha

Sign-Off Format for Property Survey (Stage 1.1(C))

PART-II: Sign-Off by the DMC / CMC / EO / Secretary of the ULB

Sr. No.	Particulars	Details	
1.	Name of ULB	Shahbad	
2.	Nos. of Properties as per RFP	16,331	
3.	Nos. of Properties as per Old Demand Registers	16,409	
4.	Nos. of Properties available on NDC Portal	16,507	
5.	Nos. of Total Properties Surveyed and Submitted by SI on Web Based GIS Platform (Image / Base Map solution for verification covering 100% properties in MC Area) as per prescribed Parameters. (In Excel)	18,800	
6.	Data verification by ULB in Stage 1.1(A)		
6(A)	Date & Letter Memo. No.	Letter No. SPL-II dated 21-12-2020	
6(B)	No. of Properties certified and verified as per Sign-Off 1.1(A)	18,408	
7.	Data validation by ULB in Stage 1.1(B)		
7(A)	Date & Letter Memo. No.	Letter No. SPL-III dated 21-20-2020	
7(B)	No. of Properties certified, verified and validated as per Sign-Off 1.1(B)	18,408	
7(C)	No. of Properties selected out of properties submitted by SI (Survey Agency) for physical field verification by the Officer/Officials/Committee (nominated by the concerned MC). (Physical validation of atleast 10% of surveyed properties).	1800	
7(D)	No. of surveyed properties as mentioned at Sr. No. 7(C), whose data is found correct which is verified and validated.	1705	
7(E)	No. of surveyed properties as mentioned at Sr. No. 7(C), whose data is found incorrect which is verified and validated.	95	
7(F)	%age of error found in the properties verified.	4.45%	
8.	Nos. of Properties Integrated with OLD P Tax ID on NDC Portal	9,144	
9.	%age of Properties Integrated with OLD P Tax ID on NDC Portal	55.30%	
10.	Nos. of Non-Integrated Properties with OLD P Tax ID on NDC Portal	7,363	
11.	%age of Properties not integrated with OLD P Tax IDs on NDC Portal	44.61%	
12.	Nos. of Tax Assessment Information Notices Distributed	18,800	
13.	Total Claim/ Objections Received from Citizen both Online and Offline.	Online	Offline
		365	1,396
		Total: 1,761	
14.	Total Claim/ Objections Resolved	1,761	
15.	Total Claim/ Objections Rejected	100	

16.	Masters' data created for Wards, Sector, Colony, Street, Society and Zone, etc. in PDF Format. • All Certified Boundaries (MC, Wards, Sectors, etc.) • Colony & Layout Plans of planned colonies • Street Codes with levels • Society Codes if applicable • Area Type Codes	Received all data
17.	Date of Submission of Stage 1.1 (C) data by Survey Agency (SI) to MC in Excel format to verify Claim & Objection properties disposed off which were received during reassessment process. (As per Stage 1.1 (C))	13.06.2022
18.	Whether the Submitted data is Verified.	Yes
19.	No. of Properties taken for verification (10% to be taken up from the list of properties on which claims/objections received from the citizen) Note: Verification is required to be done for all the parameters along with integration for all the properties chosen for verification.	180
20.	No. of properties where surveyed data based on parameters found incorrect as per SLA.	0
21.	%age of properties found incorrect. Note: %age to be calculated with the number of properties taken for verification as the base.	0%
22.	Properties Updated and Corrected	-

It is to certify that I/We have verified the data of properties submitted by the survey agency for all the prescribed parameters along with integration details.

The Stage 1.1 (C) certification is submitted for releasing the payment under Stage 1.1 (C) to the Survey Agency subject to the decisions of Steering Committee taken in various meetings.




Memo no. 595-596/mcs

Dated: 15/06/2022

1.1 (C) Sign Off certificate is forwarded in original to:

1. Director, Urban Local Bodies, Haryana, Panchkula for further necessary action.
2. M/s Yashi Consulting Services Pvt. Ltd,

Distt. Municipal Commissioner
KURUKSHETRA



Sign-Off Format for Property Survey (Stage 1.1(C))

PART-II: Sign-Off by the DMC / CMC / EO / Secretary of the ULB

Sr. No.	Particulars	Details	
1.	Name of ULB	Sirsa	
2.	Nos. of Properties as per RFP	73,294	
3.	Nos. of Properties as per Old Demand Registers	74,537	
4.	Nos. of Properties available on NDC Portal	76,136	
5.	Nos. of Total Properties Surveyed and Submitted by SI on Web Based GIS Platform (Image / Base Map solution for verification covering 100% properties in MC Area) as per prescribed Parameters. (In Excel)	79,127	
6.	Data verification by ULB in Stage 1.1(A)		
6(A)	Date & Letter Memo. No.	Letter No757-58 dated 25-02-21	
6(B)	No. of Properties certified and verified as per Sign-Off 1.1(A)	78575	
7.	Data validation by ULB in Stage 1.1(B)		
7(A)	Date & Letter Memo. No.	Letter 759-60 dated 25-02-21	
7(B)	No. of Properties certified, verified and validated as per Sign-Off 1.1(B)	78575	
7(C)	No. of Properties selected out of properties submitted by SI (Survey Agency) for physical field verification by the Officer/Officials/Committee (nominated by the concerned MC). (Physical validation of atleast 10% of surveyed properties).	8000	
7(D)	No. of surveyed properties as mentioned at Sr. No. 7(C), whose data is found correct which is verified and validated.	7610	
7(E)	No. of surveyed properties as mentioned at Sr. No. 7(C), whose data is found incorrect which is verified and validated.	390	
7(F)	%age of error found in the properties verified.	4.88%	
8.	Nos. of Properties Integrated with OLD P Tax ID on NDC Portal	50,323	
9.	%age of Properties Integrated with OLD P Tax ID on NDC Portal	66.10%	
10.	Nos. of Non-Integrated Properties with OLD P Tax ID on NDC Portal	25,813	
11.	%age of Properties not integrated with OLD P Tax IDs on NDC Portal	33.90%	
12.	Nos. of Tax Assessment Information Notices Distributed	79,127	
13.	Total Claim/ Objections Received from Citizen both Online and Offline.	Online	Offline
		449	7,447
		Total: 7,896	
14.	Total Claim/ Objections Resolved	7,896	
15.	Total Claim/ Objections Rejected	279	

16.	Masters' data created for Wards, Sector, Colony, Street, Society and Zone, etc. in PDF Format. • All Certified Boundaries (MC, Wards, Sectors, etc.) • Colony & Layout Plans of planned colonies • Street Codes with levels • Society Codes if applicable • Area Type Codes	Received all data
17.	Date of Submission of Stage 1.1 (C) data by Survey Agency (SI) to MC in Excel format to verify Claim & Objection properties disposed off which were received during reassessment process. (As per Stage 1.1 (C))	09.08.2022
18.	Whether the Submitted data is Verified.	Yes
19.	No. of Properties taken for verification (10% to be taken up from the list of properties on which claims/objections received from the citizen) Note: Verification is required to be done for all the parameters along with integration for all the properties chosen for verification.	790
20.	No. of properties where surveyed data based on parameters found incorrect as per SLA.	0
21.	%age of properties found incorrect. Note: %age to be calculated with the number of properties taken for verification as the base.	0%
22.	Properties Updated and Corrected	-

It is to certify that I/We have verified the data of properties submitted by the survey agency for all the prescribed parameters along with integration details.

The Stage 1.1 (C) certification is submitted for releasing the payment under Stage 1.1 (C) to the Survey Agency subject to the decisions of Steering Committee taken in various meetings.

Memo no. 4308-9

Dated: 25.8.2022

1.1 (C) Sign Off certificate is forwarded in original to:

1. Director, Urban Local Bodies, Haryana, Panchkula for further necessary action.
2. M/s Yashi Consulting Services Pvt. Ltd,

**District Municipal Commissioner,
Sirsa**

Executive Officer
Municipal Council Sirsa
Municipal Council, Sirsa

Executive Officer
Municipal Council Sirsa
Municipal Council, Sirsa

Sign-Off Format for Property Survey (Stage 1.1(C))

PART-II: Sign-Off by the DMC / CMC / EO / Secretary of the ULB

Sr. No.	Particulars	Details	
1.	Name of ULB	Sisai	
2.	Nos. of Properties as per RFP	-	
3.	Nos. of Properties as per Old Demand Registers	-	
4.	Nos. of Properties available on NDC Portal	8,140	
5.	Nos. of Total Properties Surveyed and Submitted by SI on Web Based GIS Platform (Image / Base Map solution for verification covering 100% properties in MC Area) as per prescribed Parameters. (In Excel)	6,829	
6.	Data verification by ULB in Stage 1.1(A)		
6(A)	Date & Letter Memo. No.	Letter No. 570-71 dated 23-10-2020	
6(B)	No. of Properties certified and verified as per Sign-Off 1.1(A)	6,600	
7.	Data validation by ULB in Stage 1.1(B)		
7(A)	Date & Letter Memo. No.	Letter No. 572-73 dated 23-10-2020	
7(B)	No. of Properties certified, verified and validated as per Sign-Off 1.1(B)	6,600	
7(C)	No. of Properties selected out of properties submitted by SI (Survey Agency) for physical field verification by the Officer/Officials/Committee (nominated by the concerned MC). (Physical validation of atleast 10% of surveyed properties).	750	
7(D)	No. of surveyed properties as mentioned at Sr. No. 7(C), whose data is found correct which is verified and validated.	714	
7(E)	No. of surveyed properties as mentioned at Sr. No. 7(C), whose data is found incorrect which is verified and validated.	36	
7(F)	%age of error found in the properties verified.	4.80%	
8.	Nos. of Properties Integrated with OLD P Tax ID on NDC Portal	8,140	
9.	%age of Properties Integrated with OLD P Tax ID on NDC Portal	100%	
10.	Nos. of Non-Integrated Properties with OLD P Tax ID on NDC Portal	0	
11.	%age of Properties not integrated with OLD P Tax IDs on NDC Portal	0	
12.	Nos. of Tax Assessment Information Notices Distributed	6,829	
13.	Total Claim/ Objections Received from Citizen both Online and Offline.	Online	Offline
		14	825
		Total: 839	
14.	Total Claim/ Objections Resolved	839	
15.	Total Claim/ Objections Rejected	59	

16.	Masters' data created for Wards, Sector, Colony, Street, Society and Zone, etc. in PDF Format. • All Certified Boundaries (MC, Wards, Sectors, etc.) • Colony & Layout Plans of planned colonies • Street Codes with levels • Society Codes if applicable • Area Type Codes	Received all data
17.	Date of Submission of Stage 1.1 (C) data by Survey Agency (SI) to MC in Excel format to verify Claim & Objection properties disposed off which were received during reassessment process. (As per Stage 1.1 (C))	03.06.2022
18.	Whether the Submitted data is Verified.	Yes
19.	No. of Properties taken for verification (10% to be taken up from the list of properties on which claims/objections received from the citizen) Note: Verification is required to be done for all the parameters along with integration for all the properties chosen for verification.	85
20.	No. of properties where surveyed data based on parameters found incorrect as per SLA.	0
21.	%age of properties found incorrect. Note: %age to be calculated with the number of properties taken for verification as the base.	0%
22.	Properties Updated and Corrected	-

It is to certify that I/We have verified the data of properties submitted by the survey agency for all the prescribed parameters along with integration details.

The Stage 1.1 (C) certification is submitted for releasing the payment under Stage 1.1 (C) to the Survey Agency subject to the decisions of Steering Committee taken in various meetings.




Secretary
Municipal Committee Sisai
Municipal Committee
Sisai

Memo no. MCS/834-35

Dated: 06.06.2022

1.1 (C) Sign Off certificate is forwarded in original to:

1. Director, Urban Local Bodies, Haryana, Panchkula for further necessary action.
2. M/s Yashi Consulting Services Pvt. Ltd,


Secretary
Municipal Committee Sisai
Municipal Committee
Sisai



Distt. Municipal Commissioner
HISAR

Sign-Off Format for Property Survey (Stage 1.1(C))
PART-II: Sign-Off by the DMC / CMC / EO / Secretary of the ULB

Sr. No.	Particulars	Details	
		Siwani	
1.	Name of ULB	4,147	
2.	Nos. of Properties as per RFP	5,991	
3.	Nos. of Properties as per Old Demand Registers	6,142	
4.	Nos. of Properties available on NDC Portal	8,624	
5.	Nos. of Total Properties Surveyed and Submitted by SI on Web Based GIS Platform (Image / Base Map solution for verification covering 100% properties in MC Area) as per prescribed Parameters. (In Excel)	8,624	
6.	Data verification by ULB in Stage 1.1(A)	Letter No. 6132/MCS,6133/MCS dated 05-10-2020	
6(A)	Date & Letter Memo. No.	8,475	
6(B)	No. of Properties certified and verified as per Sign-Off 1.1(A)		
7.	Data validation by ULB in Stage 1.1(B)	Letter No. 6134-35/MCS dated 05-10-2020	
7(A)	Date & Letter Memo. No.	8,475	
7(B)	No. of Properties certified, verified and validated as per Sign-Off 1.1(B)	800	
7(C)	No. of Properties selected out of properties submitted by SI (Survey Agency) for physical field verification by the Officer/Officials/Committee (nominated by the concerned MC). (Physical validation of atleast 10% of surveyed properties).	785	
7(D)	No. of surveyed properties as mentioned at Sr. No. 7(C), whose data is found correct which is verified and validated.	15	
7(E)	No. of surveyed properties as mentioned at Sr. No. 7(C), whose data is found incorrect which is verified and validated.	1.88%	
7(F)	%age of error found in the properties verified.	5,353	
8.	Nos. of Properties Integrated with OLD P Tax ID on NDC Portal	87%	
9.	%age of Properties Integrated with OLD P Tax ID on NDC Portal	789	
10.	Nos. of Non-Integrated Properties with OLD P Tax ID on NDC Portal	13%	
11.	%age of Properties not integrated with OLD P Tax IDs on NDC Portal	8,624	
12.	Nos. of Tax Assessment Information Notices Distributed		
13.	Total Claim/ Objections Received from Citizen both Online and Offline.	Online	Offline
		137	1,400
		Total: 1,537	
14.	Total Claim/ Objections Resolved	1,537	
15.	Total Claim/ Objections Rejected	109	

16.	Masters' data created for Wards, Sector, Colony, Street, Society and Zone, etc. in PDF Format. • All Certified Boundaries (MC, Wards, Sectors, etc.) • Colony & Layout Plans of planned colonies • Street Codes with levels • Society Codes if applicable • Area Type Codes	Received all data
17.	Date of Submission of Stage 1.1 (C) data by Survey Agency (SI) to MC in Excel format to verify Claim & Objection properties disposed off which were received during reassessment process. (As per Stage 1.1 (C))	20.05.2022
18.	Whether the Submitted data is Verified.	Yes
19.	No. of Properties taken for verification (10% to be taken up from the list of properties on which claims/objections received from the citizen) Note: Verification is required to be done for all the parameters along with integration for all the properties chosen for verification.	155
20.	No. of properties where surveyed data based on parameters found incorrect as per SLA.	0
21.	%age of properties found incorrect. Note: %age to be calculated with the number of properties taken for verification as the base.	0%
22.	Properties Updated and Corrected	-

It is to certify that I/We have verified the data of properties submitted by the survey agency for all the prescribed parameters along with integration details.

The Stage 1.1 (C) certification is submitted for releasing the payment under Stage 1.1 (C) to the Survey Agency subject to the decisions of Steering Committee taken in various meetings.

Memo no.

8721-8722

District Municipal Commissioner
Bhiwani

Secretary
Municipal Committee
SIWANI

Dated: 27/5/22

- 1.1 (C) Sign Off certificate is forwarded in original to:
1. Director, Urban Local Bodies, Haryana, Panchkula for further necessary action.
 2. M/s Yashi Consulting Services Pvt. Ltd.

Secretary
Municipal Committee
SIWANI

Sign-Off Format for Property Survey (Stage 1.1(C))

PART-II: Sign-Off by the DMC / CMC / EO / Secretary of the ULB

Sr. No.	Particulars	Details	
1.	Name of ULB	Sohna	
2.	Nos. of Properties as per RFP	18,889	
3.	Nos. of Properties as per Old Demand Registers	19,266	
4.	Nos. of Properties available on NDC Portal	16,776	
5.	Nos. of Total Properties Surveyed and Submitted by SI on Web Based GIS Platform (Image / Base Map solution for verification covering 100% properties in MC Area) as per prescribed Parameters. (In Excel)	52,342	
6.	Data verification by ULB in Stage 1.1(A)		
6(A)	Date & Letter Memo. No.	Letter No. MCS/1175-76 dated 20-04-2021	
6(B)	No. of Properties certified and verified as per Sign-Off 1.1(A)	45,866	
7.	Data validation by ULB in Stage 1.1(B)		
7(A)	Date & Letter Memo. No.	Letter No. MCS/1175-76 dated 20-04-2021	
7(B)	No. of Properties certified, verified and validated as per Sign-Off 1.1(B)	45,866	
7(C)	No. of Properties selected out of properties submitted by SI (Survey Agency) for physical field verification by the Officer/Officials/Committee (nominated by the concerned MC). (Physical validation of atleast 10% of surveyed properties).	5000	
7(D)	No. of surveyed properties as mentioned at Sr. No. 7(C), whose data is found correct which is verified and validated.	4775	
7(E)	No. of surveyed properties as mentioned at Sr. No. 7(C), whose data is found incorrect which is verified and validated.	225	
7(F)	%age of error found in the properties verified.	4.50%	
8.	Nos. of Properties Integrated with OLD P Tax ID on NDC Portal	6,670	
9.	%age of Properties Integrated with OLD P Tax ID on NDC Portal	39.76%	
10.	Nos. of Non-Integrated Properties with OLD P Tax ID on NDC Portal	10,106	
11.	%age of Properties not integrated with OLD P Tax IDs on NDC Portal	60.24%	
12.	Nos. of Tax Assessment Information Notices Distributed	52,342	
13.	Total Claim/ Objections Received from Citizen both Online and Offline.	Online	Offline
		228	2,472
		Total: 2,700	
14.	Total Claim/ Objections Resolved	2,700	
15.	Total Claim/ Objections Rejected	346	

16.	Masters' data created for Wards, Sector, Colony, Street, Society and Zone, etc. in PDF Format. • All Certified Boundaries (MC, Wards, Sectors, etc.) • Colony & Layout Plans of planned colonies • Street Codes with levels • Society Codes if applicable • Area Type Codes	Received all data
17.	Date of Submission of Stage 1.1 (C) data by Survey Agency (SI) to MC in Excel format to verify Claim & Objection properties disposed off which were received during reassessment process. (As per Stage 1.1 (C))	13.06.2022
18.	Whether the Submitted data is Verified.	Yes
19.	No. of Properties taken for verification (10% to be taken up from the list of properties on which claims/objections received from the citizen) Note: Verification is required to be done for all the parameters along with integration for all the properties chosen for verification.	270
20.	No. of properties where surveyed data based on parameters found incorrect as per SLA.	0
21.	%age of properties found incorrect. Note: %age to be calculated with the number of properties taken for verification as the base.	0%
22.	Properties Updated and Corrected	-

It is to certify that I/We have verified the data of properties submitted by the survey agency for all the prescribed parameters along with integration details.

The Stage 1.1 (C) certification is submitted for releasing the payment under Stage 1.1 (C) to the Survey Agency subject to the decisions of Steering Committee taken in various meetings.



Checked and verified
Ravi Parkash
H.T.C 23/6/2022
M.C. Sohna

Executive Officer
Municipal Council
Sohna

Memo no. 750/MCS

Dated: 24-06-2022

- ✓ 1.1 (C) Sign Off certificate is forwarded in original to:
1. Director, Urban Local Bodies, Haryana, Panchkula for further necessary action.
 2. M/s Yashi Consulting Services Pvt. Ltd.

Signature
District Municipal Commissioner
Gurgaon

Executive Officer
Municipal Council
Sohna

Sign-Off Format for Property Survey (Stage 1.1(C))

PART-II: Sign-Off by the DMC / CMC / EO / Secretary of the ULB

Sr. No.	Particulars	Details	
1.	Name of ULB	Tauru	
2.	Nos. of Properties as per RFP	10,947	
3.	Nos. of Properties as per Old Demand Registers	10,945	
4.	Nos. of Properties available on NDC Portal	11,156	
5.	Nos. of Total Properties Surveyed and Submitted by SI on Web Based GIS Platform (Image / Base Map solution for verification covering 100% properties in MC Area) as per prescribed Parameters. (In Excel)	11,061	
6.	Data verification by ULB in Stage 1.1(A)		
6(A)	Date & Letter Memo. No.	Letter No. 217-218/MCT/2021 dated 18-02-2021	
6(B)	No. of Properties certified and verified as per Sign-Off 1.1(A)	10,752	
7.	Data validation by ULB in Stage 1.1(B)		
7(A)	Date & Letter Memo. No.	Letter No. 217-218/MCT/2021 dated 18-02-2021	
7(B)	No. of Properties certified, verified and validated as per Sign-Off 1.1(B)	10,752	
7(C)	No. of Properties selected out of properties submitted by SI (Survey Agency) for physical field verification by the Officer/Officials/Committee (nominated by the concerned MC). (Physical validation of atleast 10% of surveyed properties).	1100	
7(D)	No. of surveyed properties as mentioned at Sr. No. 7(C), whose data is found correct which is verified and validated.	1050	
7(E)	No. of surveyed properties as mentioned at Sr. No. 7(C), whose data is found incorrect which is verified and validated.	50	
7(F)	%age of error found in the properties verified.	4.55%	
8.	Nos. of Properties Integrated with OLD P Tax ID on NDC Portal	6,098	
9.	%age of Properties Integrated with OLD P Tax ID on NDC Portal	54.66%	
10.	Nos. of Non-Integrated Properties with OLD P Tax ID on NDC Portal	5,058	
11.	%age of Properties not integrated with OLD P Tax IDs on NDC Portal	45.34%	
12.	Nos. of Tax Assessment Information Notices Distributed	11,061	
13.	Total Claim/ Objections Received from Citizen both Online and Offline.	Online	Offline
		50	722
		Total: 772	
14.	Total Claim/ Objections Resolved	772	
15.	Total Claim/ Objections Rejected	76	

16.	Masters' data created for Wards, Sector, Colony, Street, Society and Zone, etc. in PDF Format. • All Certified Boundaries (MC, Wards, Sectors, etc.) • Colony & Layout Plans of planned colonies • Street Codes with levels • Society Codes if applicable • Area Type Codes	Received all data
17.	Date of Submission of Stage 1.1 (C) data by Survey Agency (SI) to MC in Excel format to verify Claim & Objection properties disposed off which were received during reassessment process. (As per Stage 1.1 (C))	13.06.2022
18.	Whether the Submitted data is Verified.	Yes
19.	No. of Properties taken for verification (10% to be taken up from the list of properties on which claims/objections received from the citizen) Note: Verification is required to be done for all the parameters along with integration for all the properties chosen for verification.	80
20.	No. of properties where surveyed data based on parameters found incorrect as per SLA.	0
21.	%age of properties found incorrect. Note: %age to be calculated with the number of properties taken for verification as the base.	0%
22.	Properties Updated and Corrected	-

It is to certify that I/We have verified the data of properties submitted by the survey agency for all the prescribed parameters along with integration details.

The Stage 1.1 (C) certification is submitted for releasing the payment under Stage 1.1 (C) to the Survey Agency subject to the decisions of Steering Committee taken in various meetings.



[Signature]
Secretary
Municipal Committee Tauru
Tauru (Nuh)
17/6/22

Memo no. MCT/2022/731-732

Dated. 17/06/2022

1.1 (C) Sign Off certificate is forwarded in original to:

1. Director, Urban Local Bodies, Haryana, Panchkula for further necessary action.
2. M/s Yashi Consulting Services Pvt. Ltd.

*Data has been verified by
Secretary MC, undersigned is
not responsible for any discrepancy.*

[Signature]
Secretary
Municipal Committee Tauru
Municipal Committee
Tauru (Nuh)
17/6/22

[Signature]
District Municipal Engineer

Sign-Off Format for Property Survey (Stage 1.1(C))

PART-II: Sign-Off by the DMC / CMC / EO / Secretary of the ULB

Sr. No.	Particulars	Details	
1.	Name of ULB	Taraori	
2.	Nos. of Properties as per RFP	12,066	
3.	Nos. of Properties as per Old Demand Registers	12,038	
4.	Nos. of Properties available on NDC Portal	12,313	
5.	Nos. of Total Properties Surveyed and Submitted by SI on Web Based GIS Platform (Image / Base Map solution for verification covering 100% properties in MC Area) as per prescribed Parameters. (In Excel)	12,159	
6.	Data verification by ULB in Stage 1.1(A)		
6(A)	Date & Letter Memo. No.	Letter No. 2395-96 dated 09-11-2020	
6(B)	No. of Properties certified and verified as per Sign-Off 1.1(A)	11,197	
7.	Data validation by ULB in Stage 1.1(B)		
7(A)	Date & Letter Memo. No.	Letter No.2397-98/MCT dated 09-11-2020	
7(B)	No. of Properties certified, verified and validated as per Sign-Off 1.1(B)	11,197	
7(C)	No. of Properties selected out of properties submitted by SI (Survey Agency) for physical field verification by the Officer/Officials/Committee (nominated by the concerned MC). (Physical validation of atleast 10% of surveyed properties).	1300	
7(D)	No. of surveyed properties as mentioned at Sr. No. 7(C), whose data is found correct which is verified and validated.	1235	
7(E)	No. of surveyed properties as mentioned at Sr. No. 7(C), whose data is found incorrect which is verified and validated.	65	
7(F)	%age of error found in the properties verified.	5.0%	
8.	Nos. of Properties Integrated with OLD P Tax ID on NDC Portal	6,118	
9.	%age of Properties Integrated with OLD P Tax ID on NDC Portal	50%	
10.	Nos. of Non-Integrated Properties with OLD P Tax ID on NDC Portal	6,197	
11.	%age of Properties not integrated with OLD P Tax IDs on NDC Portal	50%	
12.	Nos. of Tax Assessment Information Notices Distributed	12,159	
13.	Total Claim/ Objections Received from Citizen both Online and Offline.	Online	Offline
		13	603
		Total: 616	
14.	Total Claim/ Objections Resolved	616	
15.	Total Claim/ Objections Rejected	24	

16.	Masters' data created for Wards, Sector, Colony, Street, Society and Zone, etc. in PDF Format. • All Certified Boundaries (MC, Wards, Sectors, etc.) • Colony & Layout Plans of planned colonies • Street Codes with levels • Society Codes if applicable • Area Type Codes	Received all data
17.	Date of Submission of Stage 1.1 (C) data by Survey Agency (SI) to MC in Excel format to verify Claim & Objection properties disposed off which were received during reassessment process. (As per Stage 1.1 (C))	20.05.2022
18.	Whether the Submitted data is Verified.	Yes
19.	No. of Properties taken for verification (10% to be taken up from the list of properties on which claims/objections received from the citizen) Note: Verification is required to be done for all the parameters along with integration for all the properties chosen for verification.	65
20.	No. of properties where surveyed data based on parameters found incorrect as per SLA.	0
21.	%age of properties found incorrect. Note: %age to be calculated with the number of properties taken for verification as the base.	0%
22.	Properties Updated and Corrected	—

It is to certify that I/We have verified the data of properties submitted by the survey agency for all the prescribed parameters along with integration details.

The Stage 1.1 (C) certification is submitted for releasing the payment under Stage 1.1 (C) to the Survey Agency subject to the decisions of Steering Committee taken in various meetings.


Arish
 Urban Planner
 Memo no. 1376-77/MCT



 Secretary
 Municipal Committee, Tarori

Dated: 25-05-2022

- 1.1 (C) Sign Off certificate is forwarded in original to:
1. Director, Urban Local Bodies, Haryana, Panchkula for further necessary action.
 2. M/s Yashi Consulting Services Pvt. Ltd.

CLs
 As per the verification
 of Secretary MC Tarori


 Secretary
 Municipal Committee, Tarori


 for District Municipal Commissioner,
 Karnal

Sign-Off Format for Property Survey (Stage 1.1(C))

PART-II: Sign-Off by the DMC / CMC / EO / Secretary of the ULB

Sr. No.	Particulars	Details	
1.	Name of ULB	Thanesar	
2.	Nos. of Properties as per RFP	68,144	
3.	Nos. of Properties as per Old Demand Registers	68,360	
4.	Nos. of Properties available on NDC Portal	66,513	
5.	Nos. of Total Properties Surveyed and Submitted by SI on Web Based GIS Platform (Image / Base Map solution for verification covering 100% properties in MC Area) as per prescribed Parameters. (In Excel)	69,938	
6.	Data verification by ULB in Stage 1.1(A)		
6(A)	Date & Letter Memo. No.	Letter No19021/MCT dated 29-12-20	
6(B)	No. of Properties certified and verified as per Sign-Off 1.1(A)	69797	
7.	Data validation by ULB in Stage 1.1(B)		
7(A)	Date & Letter Memo. No.	Letter No1243-1244/PTC/MCT dated 23-06-21	
7(B)	No. of Properties certified, verified and validated as per Sign-Off 1.1(B)	69797	
7(C)	No. of Properties selected out of properties submitted by SI (Survey Agency) for physical field verification by the Officer/Officials/Committee (nominated by the concerned MC). (Physical validation of atleast 10% of surveyed properties).	7000	
7(D)	No. of surveyed properties as mentioned at Sr. No. 7(C), whose data is found correct which is verified and validated.	6715	
7(E)	No. of surveyed properties as mentioned at Sr. No. 7(C), whose data is found incorrect which is verified and validated.	285	
7(F)	%age of error found in the properties verified.	4.08%	
8.	Nos. of Properties Integrated with OLD P Tax ID on NDC Portal	35,952	
9.	%age of Properties Integrated with OLD P Tax ID on NDC Portal	54.05%	
10.	Nos. of Non-Integrated Properties with OLD P Tax ID on NDC Portal	30,561	
11.	%age of Properties not integrated with OLD P Tax IDs on NDC Portal	45.95%	
12.	Nos. of Tax Assessment Information Notices Distributed	69,938	
13.	Total Claim/ Objections Received from Citizen both Online and Offline.	Online	Offline
		738	8,130
		Total: 8,868	
14.	Total Claim/ Objections Resolved	8,868	
15.	Total Claim/ Objections Rejected	368	

16.	Masters' data created for Wards, Sector, Colony, Street, Society and Zone, etc. in PDF Format. • All Certified Boundaries (MC, Wards, Sectors, etc.) • Colony & Layout Plans of planned colonies • Street Codes with levels • Society Codes if applicable • Area Type Codes	Received all data
17.	Date of Submission of Stage 1.1 (C) data by Survey Agency (SI) to MC in Excel format to verify Claim & Objection properties disposed off which were received during reassessment process. (As per Stage 1.1 (C))	23.06.2022
18.	Whether the Submitted data is Verified.	Yes
19.	No. of Properties taken for verification (10% to be taken up from the list of properties on which claims/objections received from the citizen) Note: Verification is required to be done for all the parameters along with integration for all the properties chosen for verification.	900
20.	No. of properties where surveyed data based on parameters found incorrect as per SLA.	0
21.	%age of properties found incorrect. Note: %age to be calculated with the number of properties taken for verification as the base.	0%
22.	Properties Updated and Corrected	—

It is to certify that I/We have verified the data of properties submitted by the survey agency for all the prescribed parameters along with integration details.

The Stage 1.1 (C) certification is submitted for releasing the payment under Stage 1.1 (C) to the Survey Agency subject to the decisions of Steering Committee taken in various meetings.

*Claims & objection
10% data verified Recently
Yashi consultancy
for
24/6/22*



[Signature]
Executive Officer
Municipal Council Thanesar
Thanesar

Memo no. 1107-1108/MCT

Dated: 24/06/2022

1.1 (C) Sign Off certificate is forwarded in original to:

1. Director, Urban Local Bodies, Haryana, Panchkula for further necessary action.
2. M/s Yashi Consulting Services Pvt. Ltd,

[Signature]
Distt. Municipal Commissioner
KURUKSHETRA

[Signature]
Executive Officer
Municipal Council Thanesar
Thanesar

Sign-Off Format for Property Survey (Stage 1.1(C))

PART-II: Sign-Off by the DMC / CMC / EO / Secretary of the ULB

Sr. No.	Particulars	Details	
1.	Name of ULB	Tohana	
2.	Nos. of Properties as per RFP	18,840	
3.	Nos. of Properties as per Old Demand Registers	20,734	
4.	Nos. of Properties available on NDC Portal	22,972	
5.	Nos. of Total Properties Surveyed and Submitted by SI on Web Based GIS Platform (Image / Base Map solution for verification covering 100% properties in MC Area) as per prescribed Parameters. (In Excel)	27,490	
6.	Data verification by ULB in Stage 1.1(A)		
6(A)	Date & Letter Memo. No.	Letter No. 3192/MCT dated 29-12-2020	
6(B)	No. of Properties certified and verified as per Sign-Off 1.1(A)	26,380	
7.	Data validation by ULB in Stage 1.1(B)		
7(A)	Date & Letter Memo. No.	Letter No. 31-32/MCT dated 02-04-2021	
7(B)	No. of Properties certified, verified and validated as per Sign-Off 1.1(B)	26,380	
7(C)	No. of Properties selected out of properties submitted by SI (Survey Agency) for physical field verification by the Officer/Officials/Committee (nominated by the concerned MC). (Physical validation of atleast 10% of surveyed properties).	2800	
7(D)	No. of surveyed properties as mentioned at Sr. No. 7(C), whose data is found correct which is verified and validated.	2705	
7(E)	No. of surveyed properties as mentioned at Sr. No. 7(C), whose data is found incorrect which is verified and validated.	95	
7(F)	%age of error found in the properties verified.	3.4%	
8.	Nos. of Properties Integrated with OLD P Tax ID on NDC Portal	10,586	
9.	%age of Properties Integrated with OLD P Tax ID on NDC Portal	46.08%	
10.	Nos. of Non-Integrated Properties with OLD P Tax ID on NDC Portal	12,386	
11.	%age of Properties not integrated with OLD P Tax IDs on NDC Portal	53.92%	
12.	Nos. of Tax Assessment Information Notices Distributed	27,490	
13.	Total Claim/ Objections Received from Citizen both Online and Offline.	Online	Offline
		516	2,287
		Total: 2,803	
14.	Total Claim/ Objections Resolved	2,803	
15.	Total Claim/ Objections Rejected	52	

16.	Masters' data created for Wards, Sector, Colony, Street, Society and Zone, etc. in PDF Format. • All Certified Boundaries (MC, Wards, Sectors, etc.) • Colony & Layout Plans of planned colonies • Street Codes with levels • Society Codes if applicable • Area Type Codes	Received all data
17.	Date of Submission of Stage 1.1 (C) data by Survey Agency (SI) to MC in Excel format to verify Claim & Objection properties disposed off which were received during reassessment process. (As per Stage 1.1 (C))	13.06.2022
18.	Whether the Submitted data is Verified.	Yes
19.	No. of Properties taken for verification (10% to be taken up from the list of properties on which claims/objections received from the citizen) Note: Verification is required to be done for all the parameters along with integration for all the properties chosen for verification.	285
20.	No. of properties where surveyed data based on parameters found incorrect as per SLA.	0
21.	%age of properties found incorrect. Note: %age to be calculated with the number of properties taken for verification as the base.	0%
22.	Properties Updated and Corrected	-

It is to certify that I/We have verified the data of properties submitted by the survey agency for all the prescribed parameters along with integration details.

The Stage 1.1 (C) certification is submitted for releasing the payment under Stage 1.1 (C) to the Survey Agency subject to the decisions of Steering Committee taken in various meetings.



Executive Officer
Municipal Council Tohana
Executed by
Municipal Council Tohana

Memo no. 1618-69

Dated: 13-06-2022

1.1 (C) Sign Off certificate is forwarded in original to:

1. Director, Urban Local Bodies, Haryana, Panchkula for further necessary action.
2. M/s Yashi Consulting Services Pvt. Ltd.

Executive Officer
Municipal Council Tohana

Executive Officer
Municipal Council Tohana

[Handwritten signature]

District Municipal Commissioner
PATNA

Sign-Off Format for Property Survey (Stage 1.1(C))

PART-II: Sign-Off by the DMC / CMC / EO / Secretary of the ULB

Sr. No.	Particulars	Details	
1.	Name of ULB	Uchana	
2.	Nos. of Properties as per RFP	6,280	
3.	Nos. of Properties as per Old Demand Registers	6,261	
4.	Nos. of Properties available on NDC Portal	6,379	
5.	Nos. of Total Properties Surveyed and Submitted by SI on Web Based GIS Platform (Image / Base Map solution for verification covering 100% properties in MC Area) as per prescribed Parameters. (In Excel)	10,501	
6.	Data verification by ULB in Stage 1.1(A)		
6(A)	Date & Letter Memo. No.	Letter No. 102/MC dated 02-02-2021	
6(B)	No. of Properties certified and verified as per Sign-Off 1.1(A)	10,360	
7.	Data validation by ULB in Stage 1.1(B)		
7(A)	Date & Letter Memo. No.	Letter No. 104/MCU dated 02-02-2021	
7(B)	No. of Properties certified, verified and validated as per Sign-Off 1.1(B)	10,360	
7(C)	No. of Properties selected out of properties submitted by SI (Survey Agency) for physical field verification by the Officer/Officials/Committee (nominated by the concerned MC). (Physical validation of atleast 10% of surveyed properties).	1100	
7(D)	No. of surveyed properties as mentioned at Sr. No. 7(C), whose data is found correct which is verified and validated.	1050	
7(E)	No. of surveyed properties as mentioned at Sr. No. 7(C), whose data is found incorrect which is verified and validated.	50	
7(F)	%age of error found in the properties verified.	4.55%	
8.	Nos. of Properties Integrated with OLD P Tax ID on NDC Portal	3,586	
9.	%age of Properties Integrated with OLD P Tax ID on NDC Portal	56.22%	
10.	Nos. of Non-Integrated Properties with OLD P Tax ID on NDC Portal	2,793	
11.	%age of Properties not integrated with OLD P Tax IDs on NDC Portal	43.78%	
12.	Nos. of Tax Assessment Information Notices Distributed	10,501	
13.	Total Claim/ Objections Received from Citizen both Online and Offline.	Online	Offline
		300	562
		Total: 862	
14.	Total Claim/ Objections Resolved	862	
15.	Total Claim/ Objections Rejected	111	

16.	Masters' data created for Wards, Sector, Colony, Street, Society and Zone, etc. in PDF Format. • All Certified Boundaries (MC, Wards, Sectors, etc.) • Colony & Layout Plans of planned colonies • Street Codes with levels • Society Codes if applicable • Area Type Codes	Received all data
17.	Date of Submission of Stage 1.1 (C) data by Survey Agency (SI) to MC in Excel format to verify Claim & Objection properties disposed off which were received during reassessment process. (As per Stage 1.1 (C))	13.06.2022
18.	Whether the Submitted data is Verified.	Yes
19.	No. of Properties taken for verification (10% to be taken up from the list of properties on which claims/objections received from the citizen) Note: Verification is required to be done for all the parameters along with integration for all the properties chosen for verification.	90
20.	No. of properties where surveyed data based on parameters found incorrect as per SLA.	0
21.	%age of properties found incorrect. Note: %age to be calculated with the number of properties taken for verification as the base.	0%
22.	Properties Updated and Corrected	-

It is to certify that I/We have verified the data of properties submitted by the survey agency for all the prescribed parameters along with integration details.

The Stage 1.1 (C) certification is submitted for releasing the payment under Stage 1.1 (C) to the Survey Agency subject to the decisions of Steering Committee taken in various meetings.

only for objection verified
7/7/22


As per list of data
Secretary
Steering Committee Uchana
Municipal Committee
UCHANA

Memo no.

686-82/mcu

Dated:

07.07.2022

1.1 (C) Sign Off certificate is forwarded in original to:

1. Director, Urban Local Bodies, Haryana, Panchkula for further necessary action.
2. M/s Yashi Consulting Services Pvt. Ltd,

Secretary,
Municipal Committee Uchana
UCHANA

Countersigned as verified by Secretary, MC
Munir
D.M.C. cum
Deputy Commissioner
Jind
17/7/2022

Sign-Off Format for Property Survey (Stage 1.1(C))

PART-II: Sign-Off by the DMC / CMC / EO / Secretary of the ULB

Sr. No.	Particulars	Details	
1.	Name of ULB	Uklana	
2.	Nos. of Properties as per RFP	2,500	
3.	Nos. of Properties as per Old Demand Registers	5,729	
4.	Nos. of Properties available on NDC Portal	5,920	
5.	Nos. of Total Properties Surveyed and Submitted by SI on Web Based GIS Platform (Image / Base Map solution for verification covering 100% properties in MC Area) as per prescribed Parameters. (In Excel)	7,896	
6.	Data verification by ULB in Stage 1.1(A)		
6(A)	Date & Letter Memo. No.	Letter No. 736-737 dated 24-03-2021	
6(B)	No. of Properties certified and verified as per Sign-Off 1.1(A)	7,700	
7.	Data validation by ULB in Stage 1.1(B)		
7(A)	Date & Letter Memo. No.	Letter No. 738-739 dated 24-03-2021	
7(B)	No. of Properties certified, verified and validated as per Sign-Off 1.1(B)	7,700	
7(C)	No. of Properties selected out of properties submitted by SI (Survey Agency) for physical field verification by the Officer/Officials/Committee (nominated by the concerned MC). (Physical validation of atleast 10% of surveyed properties).	800	
7(D)	No. of surveyed properties as mentioned at Sr. No. 7(C), whose data is found correct which is verified and validated.	765	
7(E)	No. of surveyed properties as mentioned at Sr. No. 7(C), whose data is found incorrect which is verified and validated.	35	
7(F)	%age of error found in the properties verified.	4.38%	
8.	Nos. of Properties Integrated with OLD P Tax ID on NDC Portal	3,023	
9.	%age of Properties Integrated with OLD P Tax ID on NDC Portal	51	
10.	Nos. of Non-Integrated Properties with OLD P Tax ID on NDC Portal	2,897	
11.	%age of Properties not integrated with OLD P Tax IDs on NDC Portal	49	
12.	Nos. of Tax Assessment Information Notices Distributed	7,896	
13.	Total Claim/ Objections Received from Citizen both Online and Offline.	Online	Offline
		30	651
		Total: 681	
14.	Total Claim/ Objections Resolved	681	
15.	Total Claim/ Objections Rejected	187	

16.	Masters' data created for Wards, Sector, Colony, Street, Society and Zone, etc. in PDF Format. • All Certified Boundaries (MC, Wards, Sectors, etc.) • Colony & Layout Plans of planned colonies • Street Codes with levels • Society Codes if applicable • Area Type Codes	Received all data
17.	Date of Submission of Stage 1.1 (C) data by Survey Agency (SI) to MC in Excel format to verify Claim & Objection properties disposed off which were received during reassessment process. (As per Stage 1.1 (C))	03.06.2022
18.	Whether the Submitted data is Verified,	Yes
19.	No. of Properties taken for verification (10% to be taken up from the list of properties on which claims/objections received from the citizen) Note: Verification is required to be done for all the parameters along with integration for all the properties chosen for verification.	70
20.	No. of properties where surveyed data based on parameters found incorrect as per SLA.	0
21.	%age of properties found incorrect. Note: %age to be calculated with the number of properties taken for verification as the base.	0%
22.	Properties Updated and Corrected	-

It is to certify that I/We have verified the data of properties submitted by the survey agency for all the prescribed parameters along with integration details.

The Stage 1.1 (C) certification is submitted for releasing the payment under Stage 1.1 (C) to the Survey Agency subject to the decisions of Steering Committee taken in various meetings.




Secretary,
Municipal Committee Uklana
Municipal Committee
Uklana

Memo no. 1072

Dated: 06-6-2022

1.1 (C) Sign Off certificate is forwarded in original to:

1. Director, Urban Local Bodies, Haryana, Panchkula for further necessary action.
2. M/s Yash Consulting Services Pvt. Ltd,


Distt. Municipal Commissioner
HISAR


Secretary,
Municipal Committee Uklana
Municipal Committee
Uklana