

# RATI A FATEHABAD

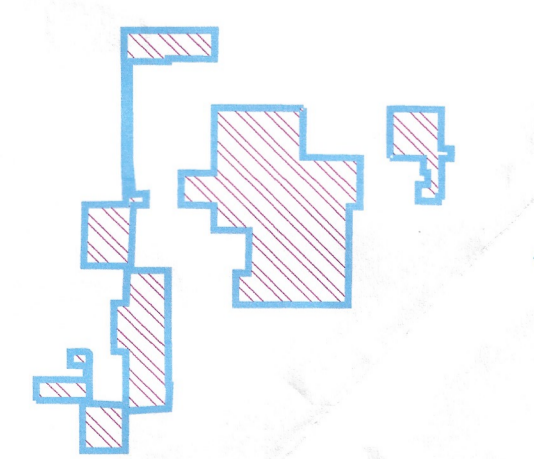
(SHEET NO. - 1)

LAYOUT PLAN OF THE EXTENSION CANAL COLONY (ID No. 7579 JIN KHASKA NO - 178/14min, 16min, 17min, 18min, 23min, 24, 25, 179/19min, 20min, 21/1, 22min, 23min, 180/2 min, 203/1 min, 204/3min, 7, 8, 9min, 10min, 11, 12, 13, 14, 228/3min, 4, 7min, 8min, 23/1, 23/2)

REVENUE ESTIMATE OF VILLAGE RATIA, TEHSIL RATIA, DIST. FATEHABAD

## FORMAT FOR CAPTURING INFORMATION REGARDING UNAUTHORISED COLONY

Sr. No.	Parameter Name	Description
1	Colony name	Extension Canal Colony (ID No. 7579)
2	Area	19.98 Acres
3	Location of the colony	Behind Canal Colony
	(i) Within MC	Yes
	(ii) Outside MC	No
4	Type of Colony and use (in %)	Residential 71.17% Industrial + public & semi public-commercial 14.22% Road 4.61%
5	Controlled Area	RATIA
6	Urban Area	RATIA
7	Year of establishment	2014
8	Layout Plan (at 1 cm : 10m)	To be Attached (Note: separate guidelines for layout attached for reference)
9	Does the colony have street light?	No
10	Does the colony have water supply through pipelines?	Yes
11	Does the colony have underground sewerage facility?	Yes (Partly)
12	If connected to any external Sewage treatment plant? (Y/N)	Yes (Partly)
13	Does the colony have Park or Open space	No
14	Road type on Colony (Kuchha/Pucca)	Partly Kuchha/Pucca
15	Width & Length of different roads (in meters)	Length (in mtrs) upto 3m 0 M 3m to 6m 1403.2 M 6m to 9m 519.18 M above 9m 0 M
16	Electricity provided to households through which sub station	RATIA
17	Does the colony have community site	No
18	Area of the community site (in acres)	No
19	Is the RWA registered	Yes




### KEY PLAN

Surveyed by: (PATWARI) (F.I.) (JE.)  
Drawing prepared and finalised by: (AD) (JD) (ATP) (DTP)

This layout plan of unauthorised colony is hereby notified by the Government vide notification no. 0442/2023 - 2CI dated 06<sup>th</sup> October, 2023. The same be scanned for uploading on the web portal.

**NOTE:- VACANT PLOTS HAVING AREA MORE THAN 4000 SQM EXCLUDED FROM THE BOUNDARY AS PER CAULES 5 a) OF ULB NOTIFICATION DATED 03.03.2023, COMMERCIAL BUILDING NOT TO BE CONSIDERED AS PER ULB NOTIFICATION DATED 03-03-2023**



ALL THE DIMENSION AND AREA IN METER ONLY

### LEGEND

- Manhole/ Chamber
- TF/Electric/Mobile tower
- Street Light/Solar pole
- Revenue Boundary
- City Road
- Murraba Line
- Khasra Line
- Colony Boundary
- HT Line
- Vacant Land/Plot
- Public & Semipublic Area
- Commercial Area
- Built Up Area/Residential
- Drain
- Kuchha Road
- Pucca Road
- Less than 3m wide road
- Industrial Area
- Sector Road
- HT Buffer/Green Belt
- Temple/Mosque

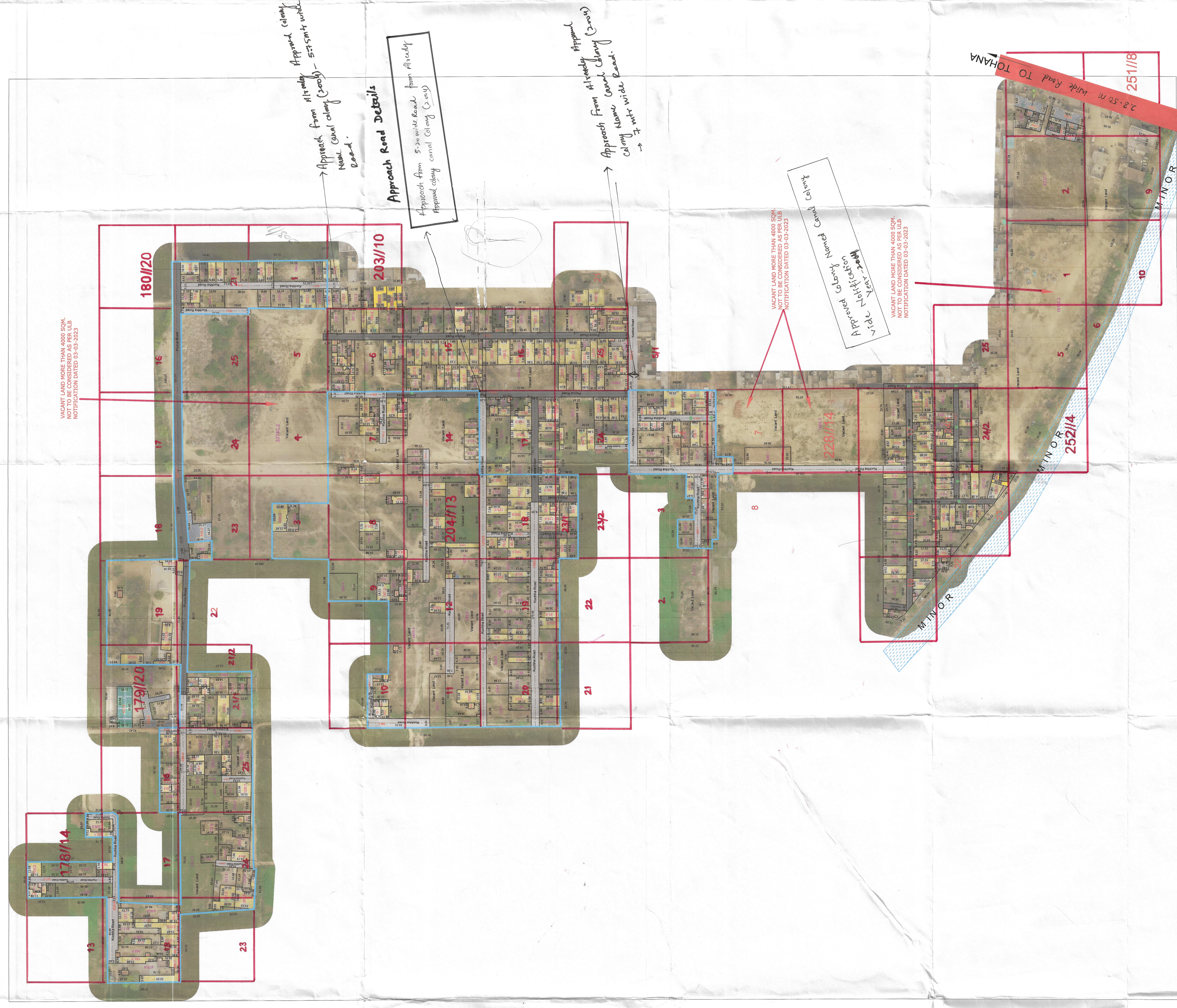
Total Area of Colony = 60879.58 Sq. Meter. (19.98 Acre)  
Total Residential Area = 17111.33 Sq. Meter. (4.23 Acre)  
Total Vacant Land/Plot Area = 52251.80 Sq. Meter. (12.91 Acre)  
Total Road Area = 11516.45 Sq. Meter. (2.84 Acre)

SI.No.	Date	Description of revision	Prints Issued

Project: Drone survey unauthorized colony Haryana

SURVEY CONSULTANT: B R Geotechnology

Checked: Bahadur Singh	Surveyor: Neeraj	Scale: 1:1000
Drawn By: Samiraj Alam		Sheet: A-0
Drawing No:		Sh. No. 1 OF 1
		Rev. No.
		RD



TO RATIA  
TO TOHANA  
2.8-32 m wide Road