

YAMUNA NAGAR

REVISED LAYOUT PLAN OF KHERI RANGRAN-4 (295)
 IN KHASRA NO. 14/19/2, 20/2, 21, 22, 21/1, 2
 OF VILLAGE KHERI RANGRAN,
 TEHSIL JAGADHRI

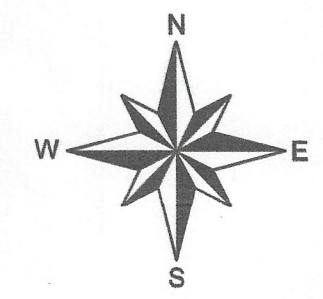
This layout plan of unauthorised colony is approved and notified by the Government vide notification no. 09/62/2023 - 4CII dated 17th August, 2023. The same be scanned for uploading on the web portal.

Revised Colony Boundary to be considered for Notification-

FORMAT FOR CAPTURING INFORMATION REGARDING UNAUTHORISED COLONY























Sr. No.	Parameter Name	Description
1	Colony Name	Kheri Rangran-4 (295)
2	Total area surveyed in the colony	4.78 Acre
3	a) Area not to be considered	Nil
	Area to be considered for notification of colony (14/19/2, 14/20/2, 14/21, 14/22, 21/1, 21/2)	4.78 acres
5	Controlled Area	Yes (YNR/JAG)
6	Urban Area	Yes (YNR/JAG)
7	Year of establishment	2010
8	Layout Plan (at 1 cm : 10m)	Attached
9	Total Plots	
10	Constructed Plots (Residential + Commercial + Public)	
11	Number of vacant plots	
12	Number of families residing in the colony	
13	Does the colony have street light?	No
14	Does the colony have water supply through pipelines?	No
15	Does the colony have underground sewerage facility?	No
16	If connected to any external Sewage treatment plant? (Y/N)	No
17	Does the colony have Park or Open space	No
18	Road type on Colony (kacha/pucca)	Kuccha
19	Width of different roads (in meters)	Road Width 6 to 7 M Length (in mtrs) 650
20	Minimum Road Width	6 M
21	Electricity provided to households through which sub station	YGR Sub-Division - 1
22	Does the colony have community site	No
23	Area of the community site (in Acres)	-
24	Is the RWA registered	No
25	Additional Information, if any	-
26	Approach (width of Road) Road	7M (Actual)

 Consultant/PE
 ATP

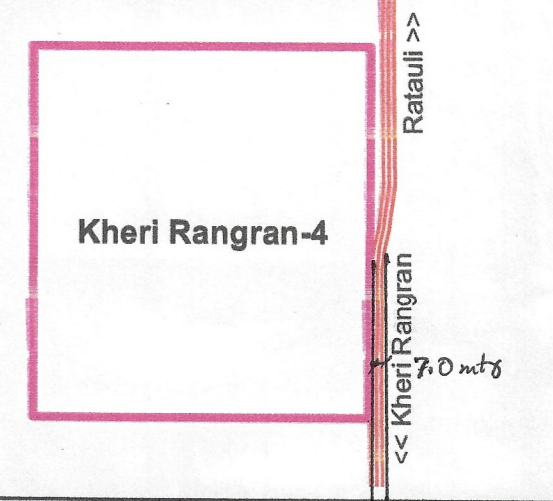


ALL THE DIMENSIONS AND AREA IN METER ONLY

LEGEND

- (a) Manhole/ Chamber 
- (b) TF/Electric/Mobile Tower 
- (c) Street Light/Solar Pole 
- (d) School/Hospital/Airport 
- (e) City Road 
- (f) Revenue Boundary 
- (g) HT Line 
- (h) Sewerage Line 
- (i) Water Supply Line 
- (j) Temple/Mosque/Church 
- (k) Public & Semi Public Area 
- (l) Murabba Line 
- (m) Khasra Line 
- (n) Kuccha Road 
- (o) Pucca Road 
- (p) Colony Boundary 
- (q) Built Up Area / Residential 
- (r) Commercial Area 
- (s) Industrial Area 
- (t) Vacant Land 
- (u) Drain/Culvert/Bridge 
- (v) Water Body 

KEY PLAN



Drawing No. YNR/JAG-176/2022

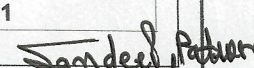
O/O District Town Planner- Yamuna Nagar
 Patwari J.E ATP DTP

O/O Municipal Corporation- Yamuna Nagar
 Building Inspector Patwari ATP DTP 21/5/23

Municipal Commissioner
 Additional Municipal Commissioner Yamuna Nagar-Jagadhri

Commissioner Ambala Division

Client:			
SI No.	Date	Description of Revision	Prints Issued
Project: Drone Survey unauthorized Colony Haryana			
Survey Consultant:- Ace Architects, 155B, First Floor Sec 82 Mohali			
Checked:	Scale:- 1:500 0 125 250 375 500 Meters		
Drawn By:	Surveyor:		
			Sht No. 1 of 1


 Surveyor
 21/5/23