

# KARNAL

LAYOUT PLAN OF THE 12683- UNNAMED COLONY  
IN KHASRA NO -176/1, 10, 9/1, 9/2, 11/1, 11/2, 12min,  
13min, 17/1, 17/2, 18min, 19min, 20/1min, 20/2min

Checked & Verified

REVENUE ASSANDH, TEHSIL ASSANDH

## FORMAT FOR CAPTURING INFORMATION REGARDING UNAUTHORISED COLONY

Sr. No.	Parameter Name	Description
1	Colony name	12683-UN-Named Colony
2	Area	8.01 Acres
3	Location of the colony	Near Dera Gama Road
	(i) Within MC	Yes
	(ii) Outside MC	No
4	Type of Colony and use (in %)	Residential 26.94% Public + Vacant 0%+50.54% Commercial + Road 1.85%+20.77%
5	Controlled Area	ASSANDH
6	Urban Area	ASSANDH
7	Year of establishment	2013
8	Layout Plan (at 1 cm : 10m)	To be Attached (Note: separate guidelines for layout attached for reference)
9	Total Plots	186
10	Constructed Plots ( Residential + Commercial + Public )	85 + 6 + 0 = 91
11	Number of vacant plots	95
12	Number of families residing in the colony	84
13	Does the colony have street light?	No
14	Does the colony have water supply through pipelines?	No
15	Does the colony have underground sewerage facility?	No
16	If connected to any external Sewage treatment plant? (Y/N)	No
17	Does the colony have Park or Open space	No
18	Road type on Colony (kacha/pucca)	Kacha
19	Width of different roads (in meters)	Road Width 2.3m to 8.1m Length (in mtrs) 1488.12m
20	Minimum Road width	2.3 2.6m
21	Electricity provided to households through which sub station	ASSANDH
22	Does the colony have community site	No
23	Area of the community site(in acres)	000 000 000
24	Is the RWA registered	No
25	Additional Information, if any	

DRAWING NO:KNL/ASSANDH- 37/2022

Surveyed by: IG DRONES

Drawing checked by:  
(JE)

(PATWARI)

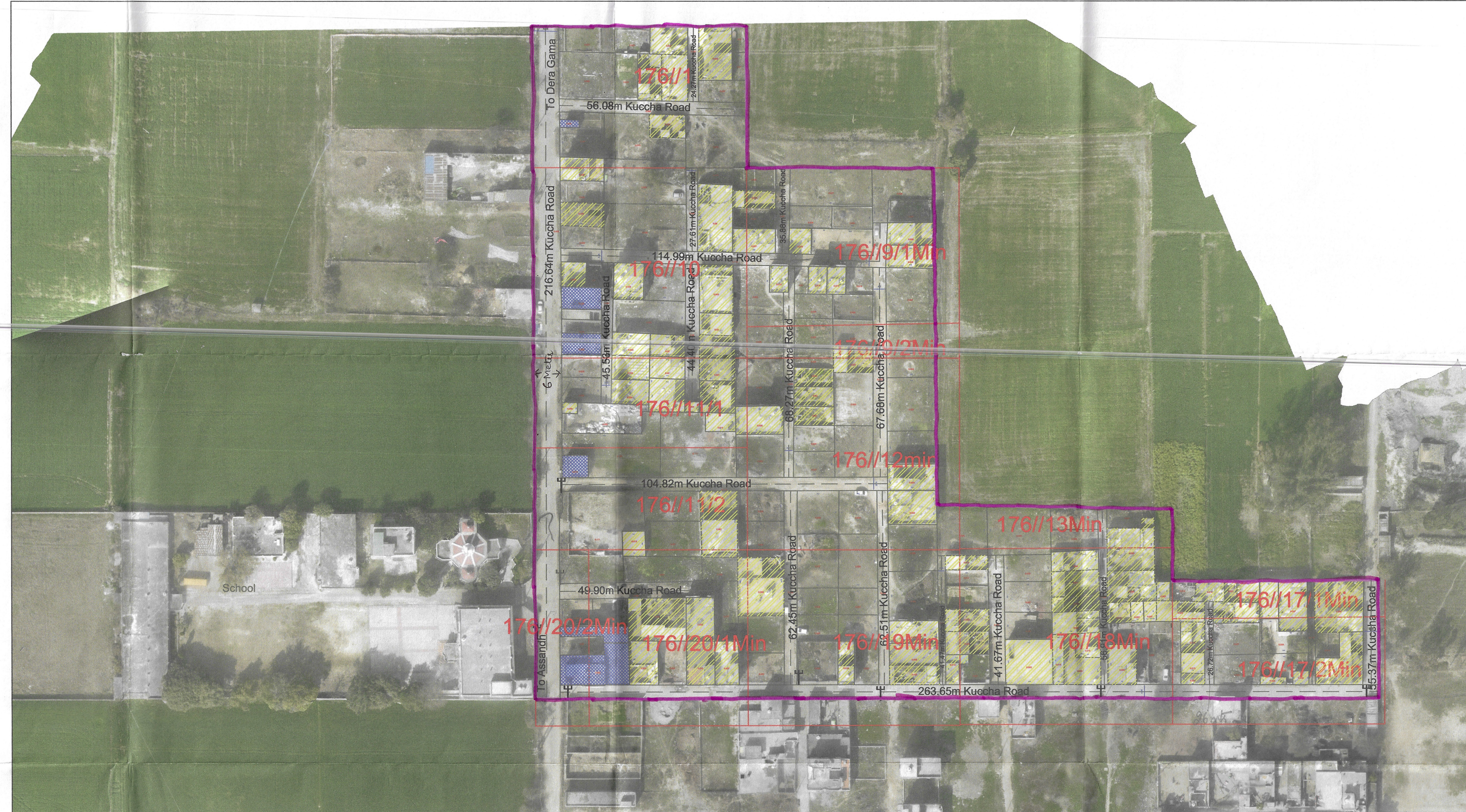
(AD)

(JD)

(ATP)

(DTP)

(STP, PKL)



श्रीमान् के सन्ताने में वर्गित खसरा नम्बरों  
मुताबिके लगावनी धर श्रमोत्साह त्रुष्टि, दरियावा  
सम्बन्धित दुसरा मुसवारक मामलात या तदारवाकिया  
की गलतीगत तडी प्र रिपोर्ट सेवने देकाई  
14/1/2025

NAIB TEHSILDAR  
ASSANDH

District Municipal Commissioner,  
KARNAL

District Town Planner  
KARNAL


RAVINDER SINGH  
Secretary  
M.C. Assandh

M.S. RATHEE  
Municipal Engineer

ADRASH KUMAR  
Junior Engineer  
M.C. Assandh

This layout plan of unauthorised colony is approved and notified by the Government vide notification no. 04/42/2023 - 2C1 dated 6<sup>th</sup> October, 2023. The same be scanned for uploading on the web portal.

PE Consultant/PE ATP

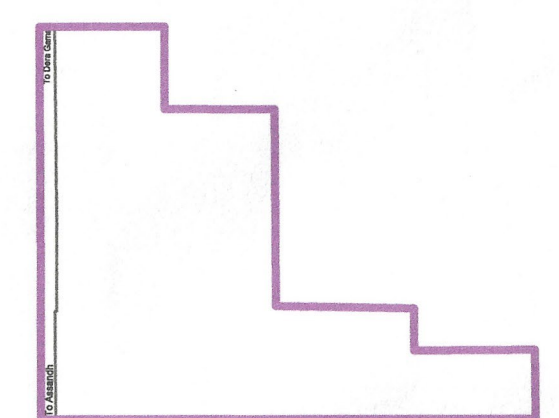


ALL THE DIMENSION AND AREA IN METER ONLY

## LEGEND

ManHole/ Chamber	
TF/Electric/Mobile tower	
Street Light/Solar pole	
Revenue Boundary	
City Road	
Murraba Line	
Khasra Line	
Colony Boundary	
HT Line	
Sewerage Line	
Water Supply Line	
Vacant Plot (Not to be Regularised)	
Public & Semipublic Area	
Commercial Area	
Built Up Area/Residential	
Vacant Land	
Drain/Culvert / Bridge	
Kuccha Road	
Pucca Road	
Divider Road	
Temple/Mosque/Church/Flag Post	
Statue/School/Airport/Hospital/Well	
Tin Shed	
Parcel Num	00
Industrial Area	

## KEY PLAN



Client :

Sl.No.	Date	Description of revision	Prints issued

Project :  
Drone survey unauthorised colony  
Haryana

SURVEY CONSULTANT :-



IG Drones  
A unit of Inventgrid India Pvt. Ltd.  
2n Floor, E-53-54, Block E, Sector 3,  
Noida, Delhi NCR 201301

Checked By:	Surveyor:	Scale :-
Drawn By:	Sheet :-	
Drawing No:	SH. No.	Rev. No.
	1 OF 1	00