

YAMUNA NAGAR

REVISED LAYOUT PLAN OF THE RAJESH NAGAR-2(68) IN KHASRA NO. - 16/26, 16/10, 16/11Min, 16/12Min, 16/13Min, 16/14Min, 17/11Min, 17/15Min OF VILLAGE BADHI MAJRA TEHSIL JAGADHRI

FORMAT FOR CAPTURING INFORMATION REGARDING UNAUTHORISED COLONY

Sr. No.	Parameter Name	Description
1	Colony Name	Rajesh Nagar-2
2	Total area surveyed in the colony	5.47 acre
3	a) Area not to be considered (0//43, 12//21min, 16//1min, 2min, 9, 10min) b) Area under green belt/roads/ etc	1.54 acres Nil
4	Area to be considered for notification of colony (16//26, 16//1Min, 16//10, 16//11Min, 16//12Min, 16//13Min, 17//14Min, 17//15Min)	3.928 acres ✓
5	Controlled Area	Yes (YNR/JAG)
6	Urban Area	Yes (YNR/JAG)
7	Year of establishment	2008
8	Layout Plan (at 1 cm : 8m)	Attached
9	Total Plots	
10	Constructed Plots (Residential + Commercial + Public)	
11	Number of vacant plots residing in the colony	
12	Number of families	
13	Does the colony have street light?	No
14	Does the colony have water supply through pipelines?	Partial
15	Does the colony have underground sewerage facility?	Partial
16	Is the colony connected to any external Sewage treatment plant? (Y/N)	No
17	Does the colony have Park or Open space	No
18	Road type on Colony (kacha/pucca)	Kuccha/Pucca
19	Width of different roads (in meters)	Road Width 3.5 to 6.5 M Length (in metres) 575
20	Minimum Road Width	3.5 M
21	Electricity provided to households through which sub station	Sub-Div.-1 YNR
22	Does the colony have community site	No
23	Area of the community site (in Acres)	NIL
24	Is the RWA registered	No
25	Additional Information, if any	

Drawing No. YNR/JAG-24/2022

O/O District Town Planner- Yamuna Nagar
Patwari J.E. ATP DTP

O/O Municipal Corporation- Yamuna Nagar
B.I. Patwari ATP DTP

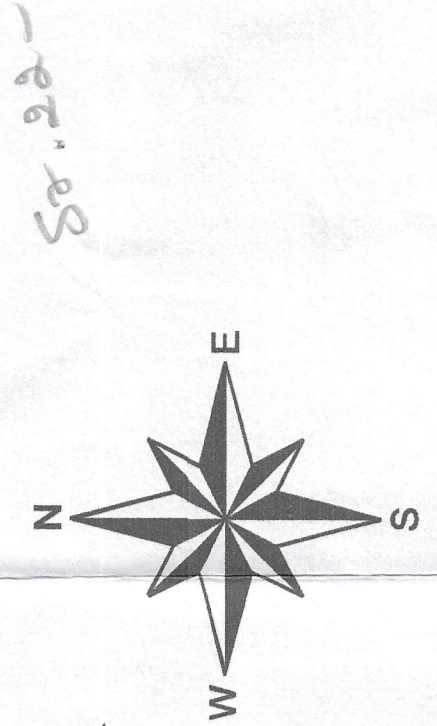
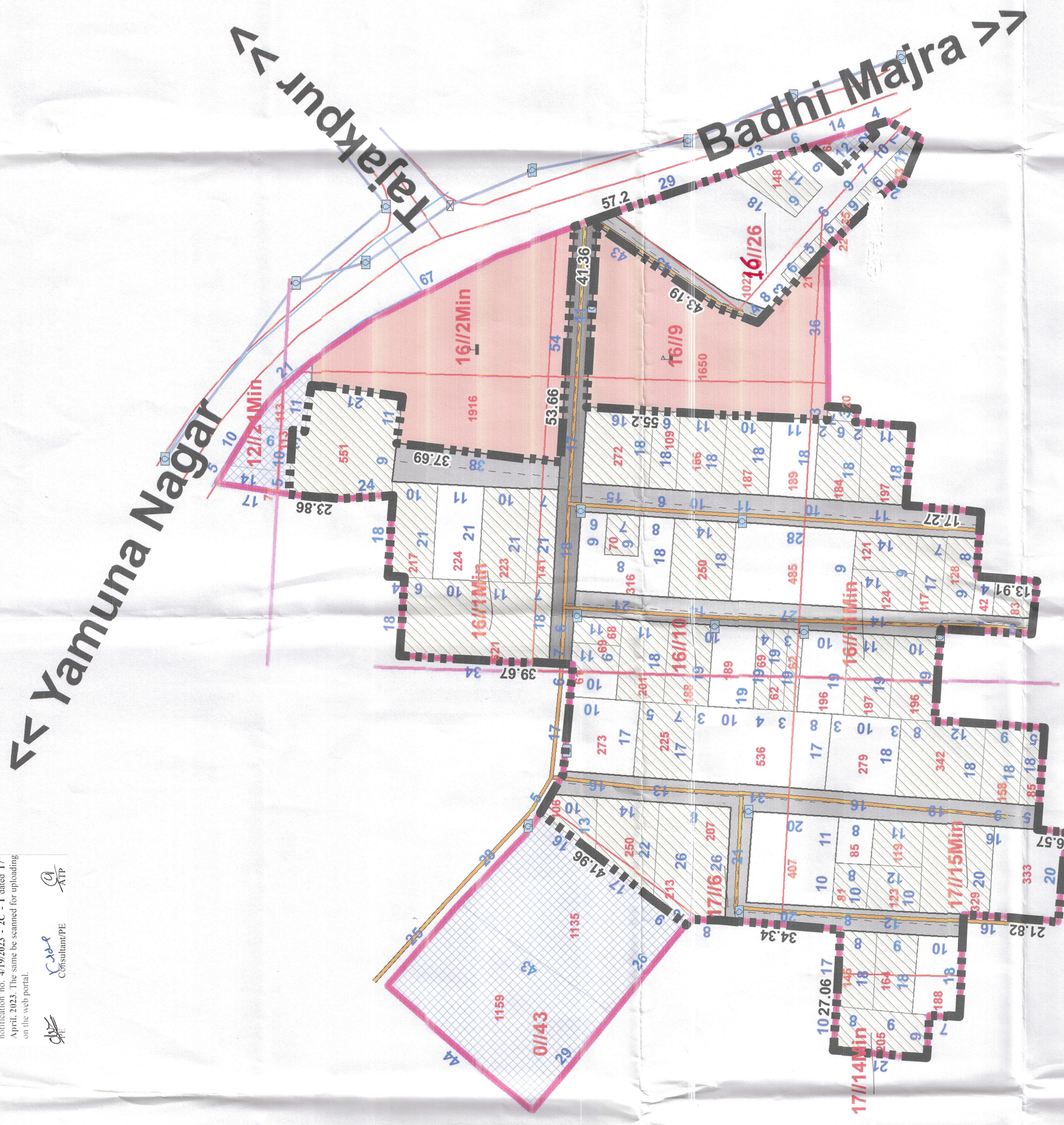
Additional Municipal Commissioner Yamuna Nagar
Municipal Commissioner Yamuna Nagar

Deputy Municipal Commissioner MUNICIPAL CORPORATION YAMUNA NAGAR-JAGADHRI

Revised Colony Boundary to be considered for Notification- - - - -

This layout plan of unauthorised colony is approved and notified by the Government vide notification no. 4/19/2023 - 2C - 1 dated 17th April, 2023. This same be scanned for uploading on the web portal.

Consultant PE
ATP

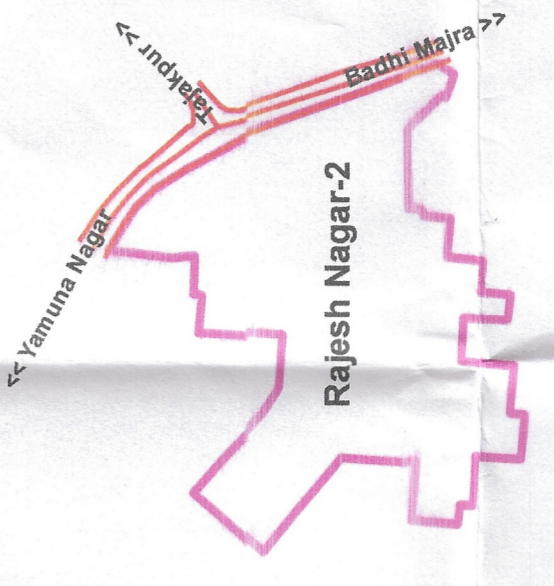


ALL THE DIMENSIONS AND AREA IN METER ONLY

LEGEND

- (a) Manhole/ Chamber
- (b) TF/Electric/Mobile Tower
- (c) Street Light/Solar Pole
- (d) School/Hospital/Airport
- (e) City Road
- (f) Revenue Boundary
- (g) HT Line
- (h) Sewerage Line
- (i) Water Supply Line
- (j) Temple/Mosque/Church
- (k) Public & Semi Public Area
- (l) Murabba Line
- (m) Khasra Line
- (n) Kuccha Road
- (o) Pucca Road
- (p) Colony Boundary
- (q) Built Up Area / Residential
- (r) Commercial Area
- (s) Industrial Area
- (t) Vacant Land
- (u) Drain/Culvert/Bridge
- (v) Water Body

KEY PLAN



Client:	Drone Survey unauthorised Colony Haryana		
SI No.	Date	Description of Revision	Prints Issued
Project: Drone Survey unauthorised Colony Haryana			
Survey Consultant:- Ace Architects 155B, First Floor Sec 82 Mohali			
Checked:	Scale:- 1:800		
Drawn By:	Surveyor:		
			Sht No. 1 of 1