

**YAMUNANAGAR**

REVISED COLONY BOUNDARY LAYOUT PLAN OF THE GUGGA MADI COLONY (113) IN KHASRA NO. - 14/17 Min, 14/18 Min, 14/19 Min, 14/13 Min, 14/14 Min OF VILLAGE FARAKPUR TEHSIL JAGADHRI

**FORMAT FOR CAPTURING INFORMATION REGARDING UNAUTHORISED COLONY**

Sr. No.	Parameter Name	Description
1	Colony Name	Gugga Madi Colony (113)
2	Total area surveyed in the colony	2.37 acres
	a) Area not to be considered (0/14 5555min)	0.75 acres
	b) Area under green belt/ roads/ etc	Nil
	Area to be considered for notification of colony (14/17 Min, 14/18 Min, 14/19 Min, 14/13 Min, 14/14 Min)	1.62 acres
5	Controlled Area	Yes (YNR/JAG)
6	Urban Area	Yes (YNR/JAG)
7	Year of establishment	2018
8	Layout Plan (at 1 cm : 10m)	Attached
9	Total Plots	
10	Constructed Plots (Residential+Public)	
11	Number of vacant plots	
12	Number of families residing in the colony	
13	Does the colony have street light?	No
14	Does the colony have water supply through pipelines?	Partial
15	Does the colony have underground sewerage facility?	Partial
16	If connected to any external Sewage treatment plant? (Y/N)	No
17	Does the colony have Park or Open space	No
18	Road type on Colony (Kachhapucca)	Pucca
19	Width of different roads (in meters)	Road Width 3 to 10.5 M Length (in mtrs) 400
20	Minimum Road Width	3
21	Electricity provided to households through which sub station	YNR/JAG SUB DIV - 1
22	Does the colony have community site	No
23	Area of the community site (in Acres)	Nil
24	Is the RWVA registered	No
25	Additional Information, if any	-

This layout plan of unauthorised colony is approved and notified by the Government vide notification no. 4/19/2023 - 2C - 1 dated 17th April, 2023. The same be scanned for uploading on the web portal.

Consultant/PE

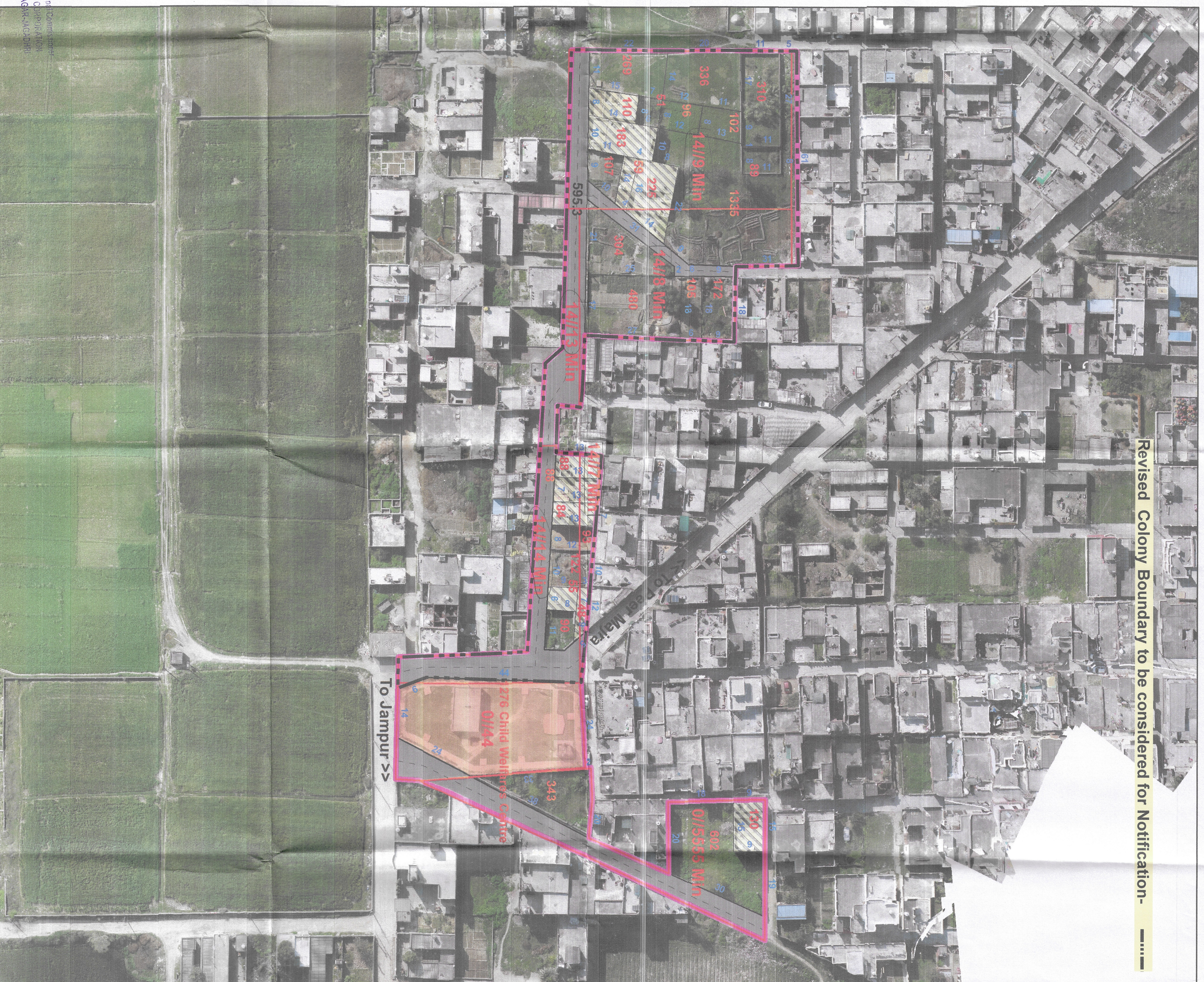
Drawing No. YNR/JAG-175/2022

OIO Distrct Town Planner- Yamuna Nagar Patwari JE ATP DTP

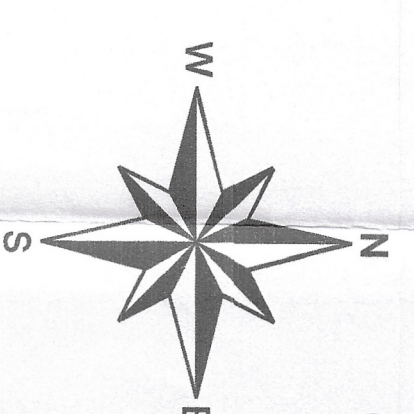
OIO Municipal Corporation- Yamuna Nagar B.I Patwari ATP DTP

Municipal Commissioner

**Revised Colony Boundary to be considered for Notification-**



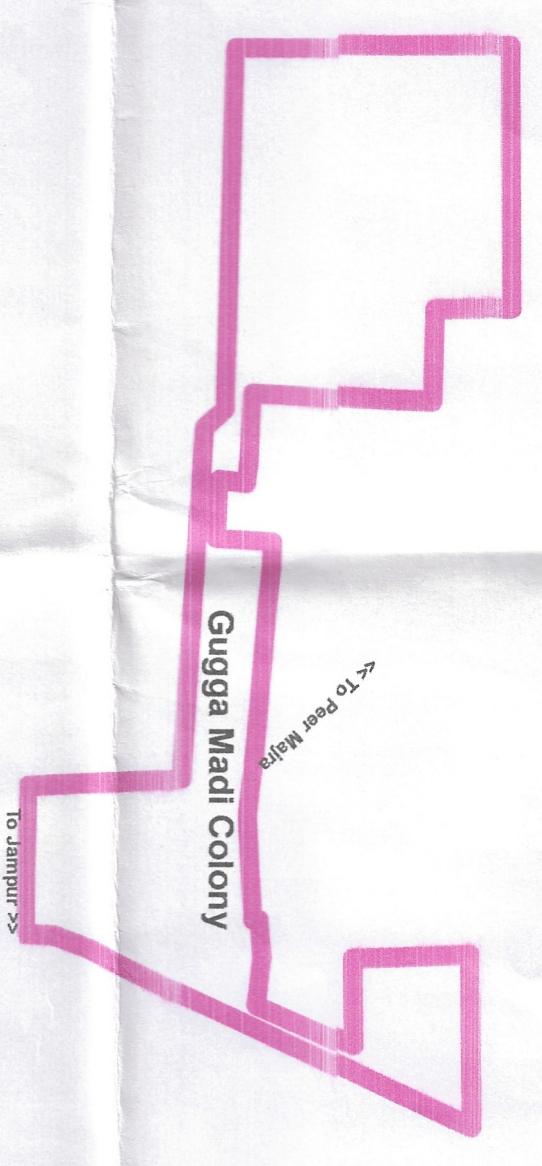
ALL THE DIMENSIONS AND AREA IN METER ONLY



**LEGEND**

- (a) Manhole/ Chamber
- (b) T/Electric/Mobile Tower
- (c) Street Light/Solar Pole
- (d) School/Hospital/Airport
- (e) City Road
- (f) Revenue Boundary
- (g) HT Line
- (h) Sewerage Line
- (i) Water Supply Line
- (j) Temple/Mosque/Church
- (k) Public & Semi Public Area
- (l) Murabba Line
- (m) Khasra Line
- (n) Kuchcha Road
- (o) Pucca Road
- (p) Colony Boundary
- (q) Built Up Area / Residential
- (r) Commercial Area
- (s) Industrial Area
- (t) Vacant Land
- (u) Drain/Culvert/Bridge
- (v) Water Body

**KEY PLAN**



Client:

SI No. Date Description of Revision Prints Issued

Project: Drone Survey unauthorised Colony Haryana

Survey Consultant:- Ace Architects, 155B, First Floor Sec 82 Mohali

Checked: Scale:- 1:300

Drawn By: Surveyor: Sht No. 1 of 1