

REWARI

LAYOUT PLAN OF THE 13207 BUDH VIHAR COLONY
 IN KHASRA NO. 37/18min,19min,21,22min,23min,24min
 67/17min,18min,19min,20min,21,22min,23min,24min
 68/17/2, 8/1,13/1min,13/2,14/1,17,18,23min,24,76/14,7min,8/3min,9,10min,14/2min
 77/5(3min,4min,5min)
 88/125
 REVENUE ESTATE REWARI, TEHSIL REWARI

DETAILS OF UNAUTHORIZED COLONY

Sr. No.	Parameter Name	Description	
1	Colony name	13207 BUDH VIHAR COLONY EXTENSION	
2	Area	18.02 - Proposed Area for colony 23.33 Acres - Surveyed	
3	Location of the colony	RANGARI ROAD	
4	Type of Colony and use (in %)	Residential	6.43%
		Public + Vacant	0%+81.53%
4	Type of Colony and use (in %)	Commercial + Road	0.14%+11.66%
5	Controlled Area	-----	
6	Urban Area	REWARI	
7	Year of establishment	2015	
8	Layout Plan (Scale)	1 cm : 10m	
9	Total Plots		
10	Constructed Plots (Residential + Commercial + Public)	58 +1 + 0 = 59	
11	Number of vacant plots		
12	Number of families residing in the colony	58	
13	Does the colony have street light?	PARTLY	
14	Does the colony have water supply through pipelines?	NO	
15	Does the colony have underground sewerage facility?	PARTLY	
16	If connected to any external Sewage treatment plant? (Y/N)	NO	
17	Does the colony have Park or Open space?	NO	
18	Road type on Colony (kacha/pucca)	kacha	
19	Width of different roads (in meters)	Road Width Length (in mtrs) 4.30 M to 6.40 M 1919.20 M	
20	Minimum Road width	4.30 M	
21	Electricity provided to households through which sub station	REWARI	
22	Does the colony have community site	NO	
23	Area of the community site(in acres)	000	
24	Is the RWA registered	NO	
25	Additional Information, if any	NO	

Surveyed by: IG DRONES

NOTE:- ALL DIMENSIONS ARE IN METER AND AREA IN ACRES

DRG. NO D.T.P (RE) R-92/2022 Dated. 28/03/2022

LAYOUT PLAN CHECKED AND VERIFIED AT SITE BY:-


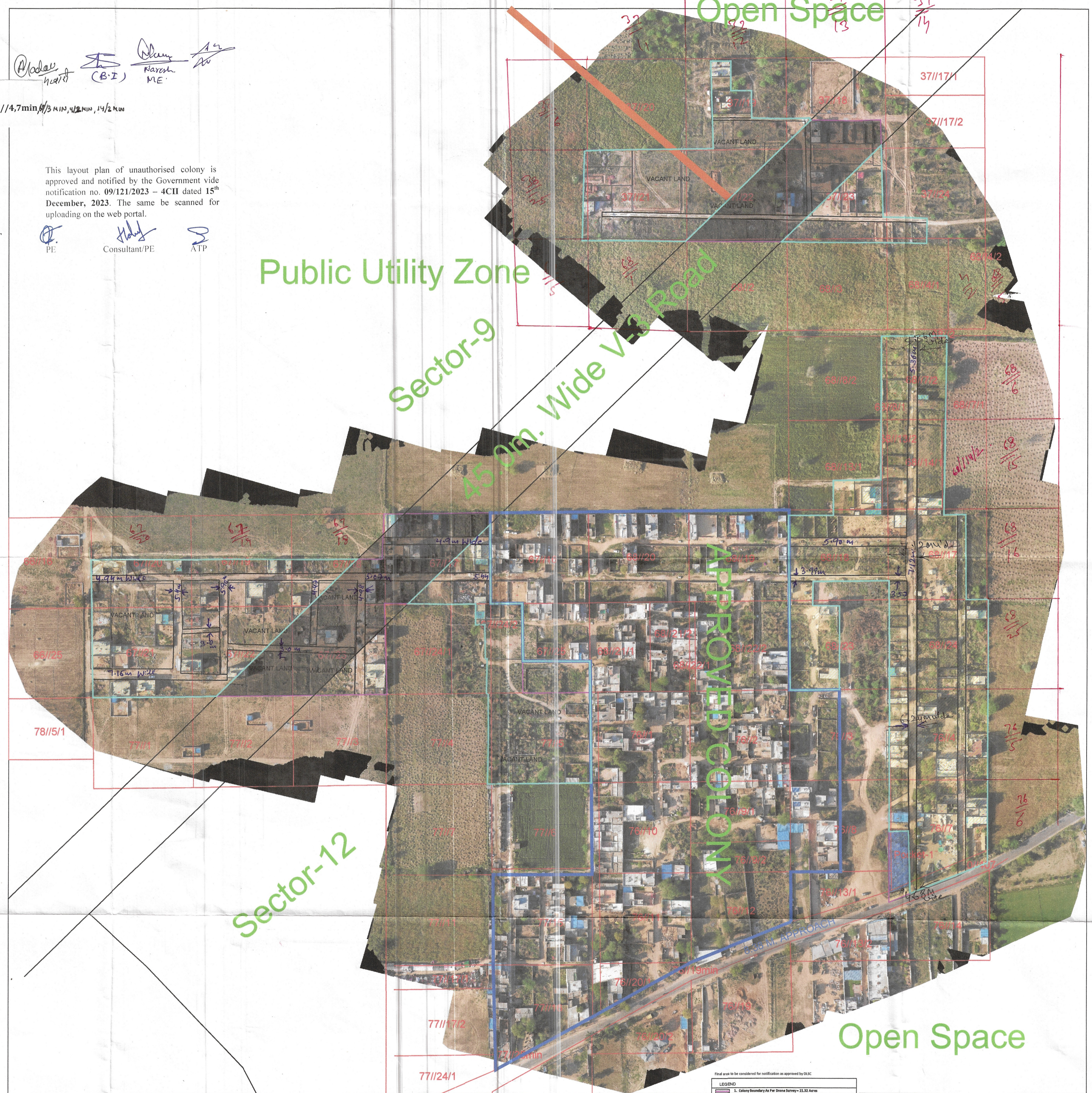
PATWARI :- *[Signature]*
 JUNIOR ENGINEER :- *[Signature]*
 ASSISTANT DRAFTSMAN :- *[Signature]*
 ASSISTANT TOWN PLANNER :- *[Signature]*
 DISTRICT TOWN PLANNER :- *[Signature]*

OFFICE OF DISTRICT TOWN PLANNER, REWARI
 TOWN & COUNTRY PLANNING DEPTT, HARYANA

[Signatures]
 PE Consultant/PE ATP

This layout plan of unauthorised colony is approved and notified by the Government vide notification no. 09/12/2023 - 4CII dated 15th December, 2023. The same be scanned for uploading on the web portal.

[Signatures]
 PE Consultant/PE ATP

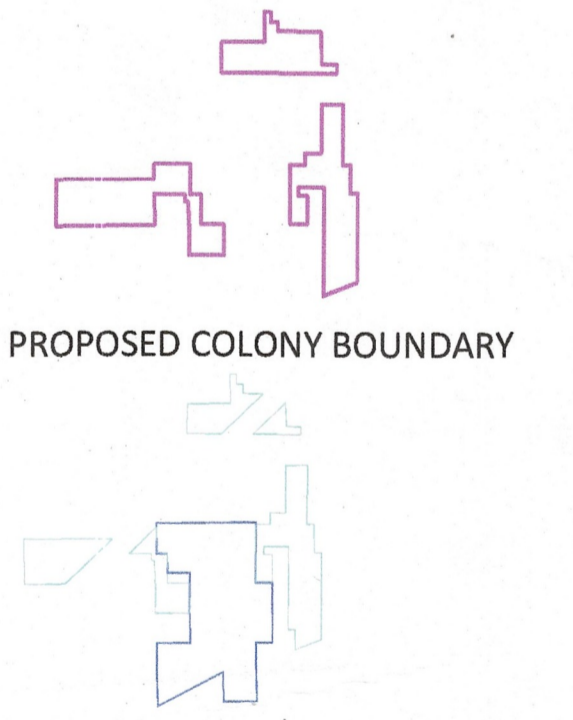


ALL THE DIMENSION AND AREA IN METER ONLY

LEGEND

ManHole/ Chamber	
TF/Electric/Mobile tower	
Street Light/Solar pole	
Revenue Boundary	
City Road	
Murraba Line	
Khasra Line	
Colony Boundary	
HT Line	
Sewerage Line	
Water Supply Line	
Vacant Plot	
Public & Semipublic Area	
Commercial Area	
Built Up Area/Residential	
Vacant Land	
Drain/Culvert / Bridge	
Katcha Road	
Pucca Road	
Divider Road	
Temple/Mosque/Church/Flag Post	
Statue/School/Airport/Hospital/Well	
Tin Shed	
Parcel Num	00
Industrial Area	
Municipal Council Approved Colony Boundary	

KEY PLAN



PROPOSED COLONY BOUNDARY

Client: _____

Sr. No.	Date	Description of revision	Prints Issued

Project: _____

SURVEY CONSULTANT:-

IG DRONES
 IG Drones
 A unit of Inventgrid India Pvt. Ltd.
 2n Floor, E-53-54, Block E, Sector 3,
 Noida, Delhi NCR 201301

Checked:	Surveyor:	Scale:

Drawing No:	SHEET No.	Rev. No.

Find out to be considered for certification as approved by CLC

LEGEND	ROAD LENGTH	LENGTH IN MTR.
1. Colony Boundary for the Street Survey - 23.33 Acres	UPTO 1.5M.	= NIL
2. Area Under Road Service Road - 3.17 Acres	2.0M. TO 2.5 M.	= NIL
3. Area Under Street Road - 0.00	2.5M. TO 3.0 M.	= NIL
4. Vacant Area Above 4000 SQMT - 0.00		
5. Area under public land - 0.00		
6. Area under reserved land - 0.00		
7. Remaining Area after subtracting the area of Public, 1. Area the total area		

[Signatures]
 Executive Engineer Municipal Council Rewari
 District Municipal Commissioner Rewari