

CHARKHI DADRI

Details on existing approach and internal roads			
Sr. No.	Parameter Name	Description	Colour
1	Colony Name	Unnamed Colony No.3	
2	Location of the colony	BHIWANI - MAHENDERGARH ROAD	
3	Total area of the colony	34.58 Acres	
4	(i) Within MC	Yes	
4	(ii) Outside MC	NO	
5	Total area under vacant plots	23.12 Acres	
6	Total area under Built up plots (Res.+Comm.+P & semi-P.+ Institu.+Hdu.)	4.057 Acres	
7	Area under roads	7.40 Acres	
8	Proposed Land Use as per FDP	Agriculture	
9	Details on existing colony layout		
	Residential (in acres)	4.05	
	Commercial (in acres)	0.007	
	Public & Semi-Public (in acres)	0.0	
	Institutional (in acres)	0.0	
	Industrial (in acres)	0.0	
10	Controlled Area	Dadri	
11	Urban Area	Dadri	
12	Year of establishment	2013	
13	Layout Plan (at 1 cm : 10m)	To be Attached (Note: separate guidelines for layout attached for reference)	
14	Total Plots	480	
15	Constructed Plots (Residential + Commercial + Public + Industrial)	132-1+0+0 = 133	
16	Number of vacant plots	347	
17	Does the colony have street light?	NO	
18	Does the colony have water supply through pipelines?	NO	
19	Does the colony have underground sewerage facility?	NO	
20	If connected to any external Sewage treatment plant? (Y/N)	No	
21	Does the colony have Park or Open space	No	
22	Road type on Colony (kuchha/pucca)	Partly kuchha/Pucca	
23	Minimum Road width	3.2 m	
24	Width of approach road (in meters)	30m, NH-334B	
25	Electricity provided to households through which sub station	Charkhi Dadri	
26	Does the colony have community site	No	
27	Area of the community site(in acres)	No	
28	Is the RWA registered	No	
29	Additional information, if any	No	

FORMAT FOR CAPTURING INFORMATION REGARDING UNAUTHORISED COLONY

Sr. No.	Parameter Name	Description
1	Colony name	Unnamed Colony No.3
2	Location of the colony	BHIWANI - MAHENDERGARH ROAD
3	Total area of the colony	34.58 Acres
4	(i) Within MC	Yes
4	(ii) Outside MC	NO
5	Total area under vacant plots	23.12 Acres
6	Total area under Built up plots (Res.+Comm.+P & semi-P.+ Institu.+Hdu.)	4.057 Acres
7	Area under roads	7.40 Acres
8	Proposed Land Use as per FDP	Agriculture
9	Details on existing colony layout	
	Residential (in acres)	4.05
	Commercial (in acres)	0.007
	Public & Semi-Public (in acres)	0.0
	Institutional (in acres)	0.0
	Industrial (in acres)	0.0
10	Controlled Area	Dadri
11	Urban Area	Dadri
12	Year of establishment	2013
13	Layout Plan (at 1 cm : 10m)	To be Attached (Note: separate guidelines for layout attached for reference)
14	Total Plots	480
15	Constructed Plots (Residential + Commercial + Public + Industrial)	132-1+0+0 = 133
16	Number of vacant plots	347
17	Does the colony have street light?	NO
18	Does the colony have water supply through pipelines?	NO
19	Does the colony have underground sewerage facility?	NO
20	If connected to any external Sewage treatment plant? (Y/N)	No
21	Does the colony have Park or Open space	No
22	Road type on Colony (kuchha/pucca)	Partly kuchha/Pucca
23	Minimum Road width	3.2 m
24	Width of approach road (in meters)	30m, NH-334B
25	Electricity provided to households through which sub station	Charkhi Dadri
26	Does the colony have community site	No
27	Area of the community site(in acres)	No
28	Is the RWA registered	No
29	Additional information, if any	No

length with in MC (mts.)	length out side MC (mts.)	Colour
0	0	
0	0	
0	0	
1820	0.0	
2410	0.0	
489	0	

REVENUE STATE OF VILLAGE DADRI, TEHSIL & DISTT. CHDADRI

Sr. No.	Parameter Name	Description
1	Colony name	Unnamed Colony No.3
2	Location of the colony	BHIWANI - MAHENDERGARH ROAD
3	Total area of the colony	34.58 Acres
4	(i) Within MC	Yes
4	(ii) Outside MC	NO
5	Total area under vacant plots	23.12 Acres
6	Total area under Built up plots (Res.+Comm.+P & semi-P.+ Institu.+Hdu.)	4.057 Acres
7	Area under roads	7.40 Acres
8	Proposed Land Use as per FDP	Agriculture
9	Details on existing colony layout	
	Residential (in acres)	4.05
	Commercial (in acres)	0.007
	Public & Semi-Public (in acres)	0.0
	Institutional (in acres)	0.0
	Industrial (in acres)	0.0
10	Controlled Area	Dadri
11	Urban Area	Dadri
12	Year of establishment	2013
13	Layout Plan (at 1 cm : 10m)	To be Attached (Note: separate guidelines for layout attached for reference)
14	Total Plots	480
15	Constructed Plots (Residential + Commercial + Public + Industrial)	132-1+0+0 = 133
16	Number of vacant plots	347
17	Does the colony have street light?	NO
18	Does the colony have water supply through pipelines?	NO
19	Does the colony have underground sewerage facility?	NO
20	If connected to any external Sewage treatment plant? (Y/N)	No
21	Does the colony have Park or Open space	No
22	Road type on Colony (kuchha/pucca)	Partly kuchha/Pucca
23	Minimum Road width	3.2 m
24	Width of approach road (in meters)	30m, NH-334B
25	Electricity provided to households through which sub station	Charkhi Dadri
26	Does the colony have community site	No
27	Area of the community site(in acres)	No
28	Is the RWA registered	No
29	Additional information, if any	No


LEGEND

ManHole/ Chamber	
TF/Electric/Mobile tower	
Street Light/Solar pole	
Revenue Boundary	
Green Belt	
City Road	
Murraba Line	
Khasra Line	
Colony Boundary	
HT Line	
MC BOUNDARY	
Sewerage Line	
Water Supply Line	
Vacant Plot (Not to be Regularised)	
Public & Semipublic Area	
Commercial Area	
Built Up Area/Residential	
Vacant Land	
Drain	
Kuccha Road	
Pucca Road	
Industrial Area	
Divider Road	
Temple/Mosque	


ALL THE DIMENSION AND AREA IN METER ONLY

Client:	Date:	Description of revision:	Prints Issued:
SI.No.	Date	Description of revision	Prints Issued
Project: Dine survey unauthorized colony Harasa			
SURVEY CONSULTANT:			
Checked: Balinder Singh Surveyor - Novem			
Drawn By: Sarabjot Anand			
Drawing No: DTRE/CD/JUN./CPDME SURVEY/3			
2022.DATED / /			
Scale: A0			
Sheet: A0			
Sht. No. OF 1			
Rev. No.			
Rt			


KEY PLAN




RAM NARAIAN VIHAR




TO LOHARU




TO MAHENDERGARH CHOWK




WITHIN MC




OUTSIDE MC




WITHIN MC




OUTSIDE MC




WITHIN MC




OUTSIDE MC




WITHIN MC




OUTSIDE MC




WITHIN MC




OUTSIDE MC




WITHIN MC




OUTSIDE MC




WITHIN MC




OUTSIDE MC




WITHIN MC




OUTSIDE MC




WITHIN MC




OUTSIDE MC




WITHIN MC




OUTSIDE MC




WITHIN MC




OUTSIDE MC




WITHIN MC




OUTSIDE MC




WITHIN MC




OUTSIDE MC




WITHIN MC




OUTSIDE MC




WITHIN MC




OUTSIDE MC




WITHIN MC




OUTSIDE MC




WITHIN MC




OUTSIDE MC




WITHIN MC




OUTSIDE MC




WITHIN MC




OUTSIDE MC




WITHIN MC




OUTSIDE MC




WITHIN MC




OUTSIDE MC




WITHIN MC




OUTSIDE MC




WITHIN MC




OUTSIDE MC



WITHIN MC



OUTSIDE MC



WITHIN MC