

YAMUNA NAGAR

REVISED LAYOUT PLAN OF JAMMU COLONY-6 (6) IN KHASRA NO. 20//15 Min, 16 Min, 25 Min, 21//1 Min, 2 Min, 9 Min, 10 Min, 11 min, 12 Min, 13 Min, 18 Min, 19 min, 20 min, 21, 23 Min, 28//1 Min
OF VILLAGE MAMIDI
TEHSIL JAGADHRI
01/83min
checked and verified

FORMAT FOR CAPTURING INFORMATION REGARDING UNAUTHORISED COLONY

Sr. No.	Parameter Name	Description
1	Colony Name	Jammu Colony 6
2	Total area surveyed in the colony	9.59 acre
3	a) Area not to be considered	Nil
	b) Area under green belt 30 m (21//12min,21//11min,20//15min,20//16min,21//20min,21//19min,0//83min)	1.91 acres
	Area to be considered for notification of colony (20//15 Min, 20//16 Min, 20//25 Min, 21//1 Min, 21//2 Min, 21//9 Min, 21//10 Min, 21//11min, 21//12 Min, 21//13 Min, 21//18 Min, 21//19min, 21//20min, 21//21, 21//23 Min, 28//1 Min)	7.68 acres
5	Controlled Area	Yes (YNR/JAG)
6	Urban Area	Yes (YNR/JAG)
7	Year of establishment	2008
8	Layout Plan (at 1 cm : 10m)	Attached
9	Total Plots	
10	Constructed Plots (Residential + Commercial + Park)	
11	Number of vacant plots	
12	Number of families residing in the colony	
13	Does the colony have street light?	No
14	Does the colony have water supply through pipelines?	Partial
15	Does the colony have underground sewerage facility?	Partial
16	If connected to any external Sewage treatment plant? (Y/N)	No
17	Does the colony have Park or Open space	Yes
18	Road type on Colony (kacha/pucca)	Kacha/Pucca
19	Width of different roads (in meters)	Road Width Length (in mtrs) 2 to 7.5 M 1365
20	Minimum Road Width	2 to 3 M - 113mtr
21	Electricity provided to households through which sub station	YGR SUB DIV-1
22	Does the colony have community site	No
23	Area of the community site (in Acres)	NIL
24	Is the RWA registered	No
25	Additional Information, if any	

26 Approach road width - 6 M

Drawing No. YNR/JAG-11/2022

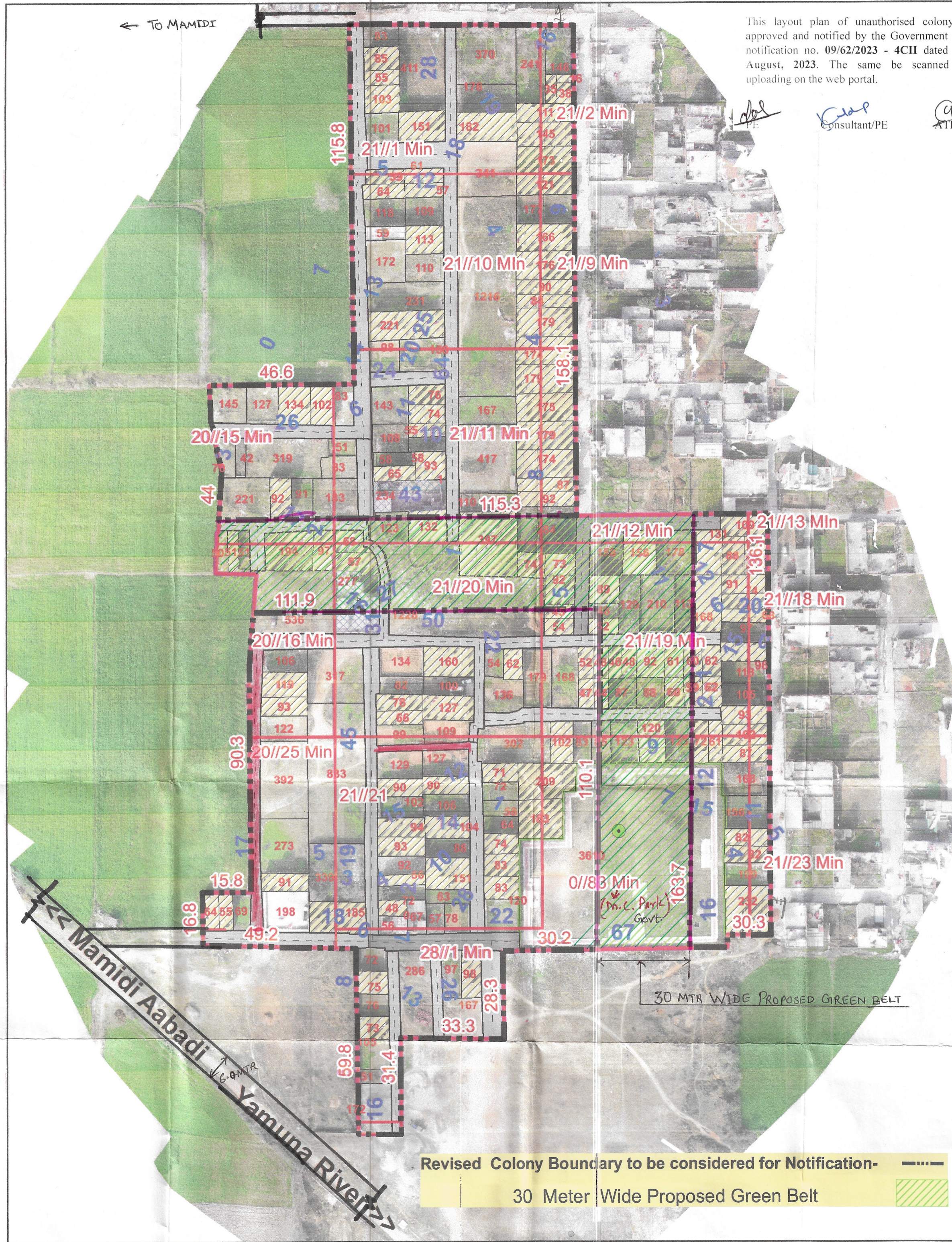
O/O District Town Planner- Yamuna Nagar
Patwari J.E ATP DTP

O/O Municipal Corporation- Yamuna Nagar
Patwari ATP DTP

Municipal Commissioner

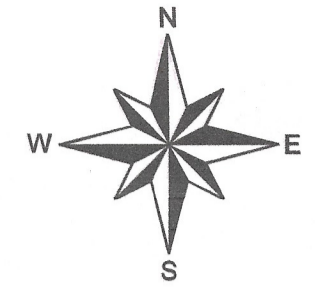
Additional Municipal Commissioner
Yamuna Nagar Jagadhri

Commissioner
Ambala Division



This layout plan of unauthorised colony is approved and notified by the Government vide notification no. 09/62/2023 - 4CII dated 17th August, 2023. The same be scanned for uploading on the web portal.

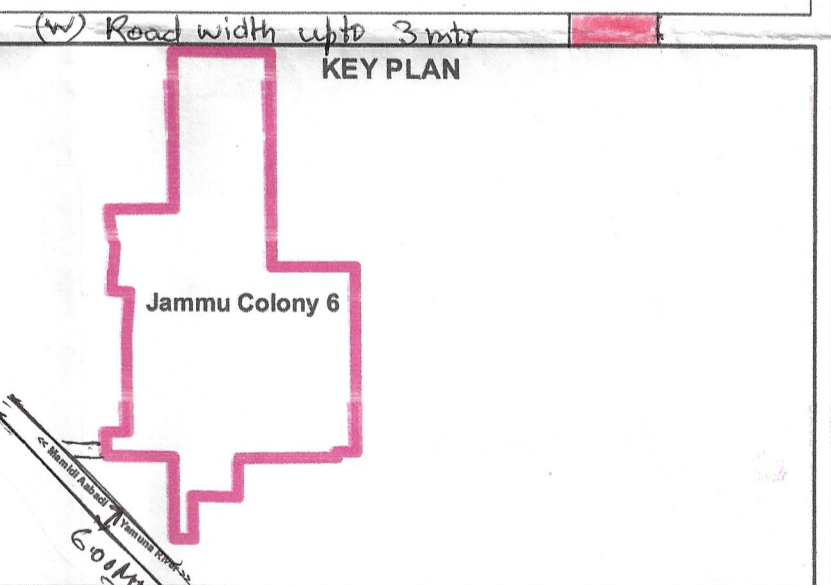
Consultant/PE
ATP



ALL THE DIMENSIONS AND AREA IN METER ONLY

LEGEND

- (a) Manhole/ Chamber
- (b) TF/Electric/Mobile Tower
- (c) Street Light/Solar Pole
- (d) School/Hospital/Airport
- (e) City Road
- (f) Revenue Boundary
- (g) HT Line
- (h) Sewerage Line
- (i) Water Supply Line
- (j) Temple/Mosque/Church
- (k) Public & Semi Public Area
- (l) Murabba Line
- (m) Khasra Line
- (n) Kuccha Road
- (o) Pucca Road
- (p) Colony Boundary
- (q) Built Up Area / Residential
- (r) Commercial Area
- (s) Industrial Area
- (t) Vacant Land
- (u) Drain/Culvert/Bridge
- (v) Water Body



Revised Colony Boundary to be considered for Notification-

30 Meter Wide Proposed Green Belt

SI No.	Date	Description of Revision	Prints Issued
Client:			
Project: Drone Survey unauthorized Colony Haryana			
Survey Consultant:- Ace Architects, 155B, First Floor Sec 82 Mohali			
Scale:- 1:900			
Checked:			
Drawn By:			
Surveyor:			
			Sht No. 1 of 1