

# KARNAL

LAYOUT PLAN OF THE (12634) COLONY NEAR POWER HOUSE IN KHASRA NO - 201/7 MIN, 14, 15 MIN, 16, 17 MIN, 18 MIN, 21 MIN, 24 MIN, 25, 230/1, 4 MIN, 5, 6 MIN, 10.

REVENUE ESTATE - NISSING, TEHSIL KARNAL

Sr. No.	Parameter Name	Description	
1	Colony name	12634 COLONY NEAR POWER HOUSE	
2	Area	8.60 Acres	
3	Location of the colony	Near Civil Hospital, Nissing	
4	(i) Within MC	Yes	
	(ii) Outside MC	No	
4	Type of Colony and use (in %)	Residential	49.95 %
		Public + Vacant	0%+25.08%
		Commercial + Road	6.01%+18.96%
5	Controlled Area	NIL	
6	Urban Area	NISSING	
7	Year of establishment	2012	
8	Layout Plan	Attached	
9	Total Plots	81	
10	Constructed Plots ( Residential + Commercial + Public )	57+4+0=61	
11	Number of vacant plots	20	
12	Number of families residing in the colony	57	
13	Does the colony have street light?	Yes	
14	Does the colony have water supply through pipelines?	No	
15	Does the colony have underground sewerage facility?	No	
16	If connected to any external Sewage treatment plant? (Y/N)	No	
17	Does the colony have Park or Open space	No	
18	Road type on Colony (kacha/pucca)	Partly kuchha/Pucca	
19	Width of different roads (in meters)	Road Width	Length (in mtrs)
		0 To 3 M	Nil
		3 To 6 M	964.62
		6 To 9 M	44.20
		9 M & Above	Nil
		Total	1008.82
20	Minimum Road width	4 M	
21	Electricity provided to households through which sub station	Nissing Sub Station	
22	Does the colony have community site	No	
23	Area of the community site(in acres)	000	
		000	
		000	
24	Is the RWA registered	No	
25	Additional Information, if any	Commercial, Industrial, Warehouse & Green Belt Area Are Not Part & Partial Of Regularized Colony	

DRAWING NO:KNL/KARNAL- 84/2022

Surveyed by: IG DRONES

Drawing checked by:


*[Signature]*  
Junior Engineer  
Municipal Committee  
Nissing, Karnal

*[Signature]*  
Municipal Engineer  
Municipal Committee  
Nissing, Karnal

*[Signature]*  
Secretary  
Municipal Committee, Nissing

*[Signature]*  
District Town Planner  
KARNAL

*[Signature]*  
District Municipal Commissioner,  
KARNAL

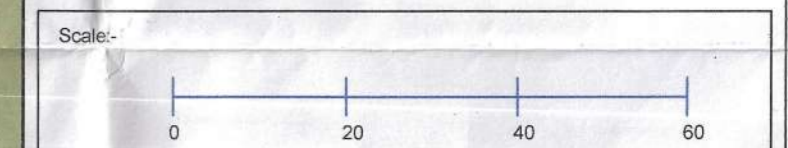
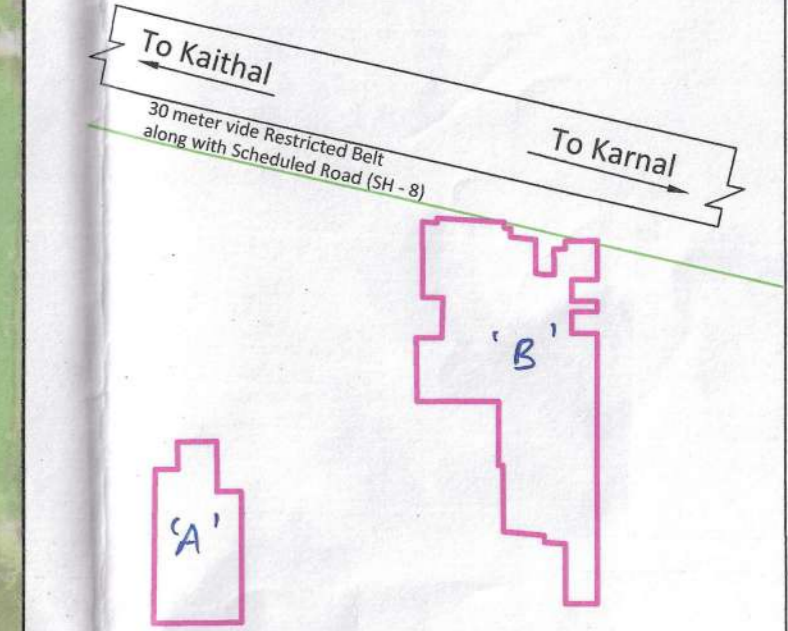


ALL THE DIMENSION IN METER AND ARES IN ACRES

## LEGEND

ManHole/ Chamber	
TF/Electric/Mobile tower	
Street Light/Solar pole	
Revenue Boundary	
City Road	
Murraba Line	
Khasra Line	
Colony Boundary	
HT Line	
Sewerage Line	
Water Supply Line	
Vacant Plot	
Public & Semipublic Area	
Commercial Area	
Built Up Area/Residential	
Vacant Land	
Drain/Culvert / Bridge	
Kuccha Road	
Pucca Road	
Divider Road	
Temple/Mosque/Church/Flag Post	
Statue/School/Airport/Hospital/Well	
Tin Shed	
Parcel Num	00
Industrial Area	
0 To 3 M Wide Road	
3 To 6 M Wide Road	
6 To 9 M Wide Road	
9 M & Above	

## KEY PLAN



Sl.No.	Date	Description of revision	Prints Issued

Project : Drone survey unauthorized colony Haryana

SURVEY CONSULTANT :-



IG Drones  
A unit of Inventgrid India Pvt. Ltd.  
2n Floor, E-53-54, Block E, Sector 3,  
Noida, Delhi NCR 201301

Checked	Surveyor	Scale - 1 CM = 9.20 M
<i>[Signature]</i>	<i>[Signature]</i>	Sheet :-
Drawn By:		
Drawing No:		

This layout plan of unauthorised colony is approved and notified by the Government vide notification no. 04/42/2023 - 2C1 dated 6<sup>th</sup> October, 2023. The same be scanned for uploading on the web portal.

*[Signature]* PE  
*[Signature]* Consultant/PE  
*[Signature]* ATP

गी मान जी, सी एन  
असलन आ सीडी डील  
जमावती साल 2017-18  
की खसरा नक्शा 201/7  
MIN, 14, 15 MIN, 16, 17  
MIN, 18 MIN, 21 MIN, 24  
MIN, 25, 230/1, 4 MIN,  
5, 6 MIN, 10. की  
मलमिल गिनी है।  
इसमें आई की सरकारी  
शुद्धि शामिल ना है।  
उपरोक्त खसरा की  
फोटो वाकल जमावती  
साथ सलगन है।  
रिपोर्ट पत्र है।

*[Signature]*  
Naib Tehsildar  
Nissing