

# K A I T H A L

LAYOUT PLAN OF THE 1645-UNNAMED COLONY NO-7  
 IN KHASRA NO -  
 287//18min,19,20min,21min,22min  
 REVENUE ESTATE KALAYAT, TEHSIL KALAYAT

### FORMAT FOR CAPTURING INFORMATION REGARDING UNAUTHORISED COLONY

| Sr. No. | Parameter Name   | Description  |
|---------|--|--|
| 1       | Colony name  | 1645-UNNAMED COLONY NO-7   |
| 2       | Area   | 3.85   |
| 3       | Location of the colony                                       | RAILWAY ROAD   |
|         | (i) Within MC  | Yes  |
|         | (ii) Outside MC  | No   |
| 4       | Type of Colony and use (in %)                                | Residential 17.61%<br>Public + Vacant 0%+62.47%<br>Commercial + Road 3.0%+16.92% |
| 5       | Controlled Area  | KALAYAT  |
| 6       | Urban Area   | KALAYAT  |
| 7       | Year of establishment  | 2011   |
| 8       | Layout Plan (at 1 cm : 10m)                                  | To be Attached<br>(Note: separate guidelines for layout attached for reference)  |
| 9       | Total Plots  | 82   |
| 10      | Constructed Plots ( Residential + Commercial + Public )      | 25+ 2+ 0 = 27  |
| 11      | Number of vacant plots                                       | 55   |
| 12      | Number of families residing in the colony                    | 25   |
| 13      | Does the colony have street light?                           | No   |
| 14      | Does the colony have water supply through pipelines?         | Yes  |
| 15      | Does the colony have underground sewerage facility?          | No   |
| 16      | If connected to any external Sewage treatment plant? (Y/N)   | No   |
| 17      | Does the colony have Park or Open space                      | No   |
| 18      | Road type on Colony (kacha/pucca)                            | KACHA/PUCCA  |
| 19      | Width of different roads (in meters)                         | Road Width Length (in mtrs)<br>4.2 to 5.8 m 628.58 m                             |
| 20      | Minimum Road width   | 4.2 m  |
| 21      | Electricity provided to households through which sub station | Kalayath   |
| 22      | Does the colony have community site                          | No   |
| 23      | Area of the community site(in acres)                         | 000<br>000<br>000  |
| 24      | Is the RWA registered  | No   |
| 25      | Additional information, if any                               |  |

Drawing No.DTP(KTL) KALAYAT:27/2022 DT:03/03/2022

Surveyed by: IG DRONES

Drawing checked by:


*[Signature]*  
 TRACER (AD)  
*[Signature]*  
 (DTP)

*[Signature]*  
 Senior Town Planner,  
 Panchkula.

Rishi Nagar

This layout plan of unauthorised colony be approved and notified by the Government vide notification no. 04/42/2023 - 2CI dated 25<sup>th</sup> July, 2023. The same be scanned for uploading on the web portal.

*[Signature]* PE  
*[Signature]* Consultant/PE  
*[Signature]* ATP

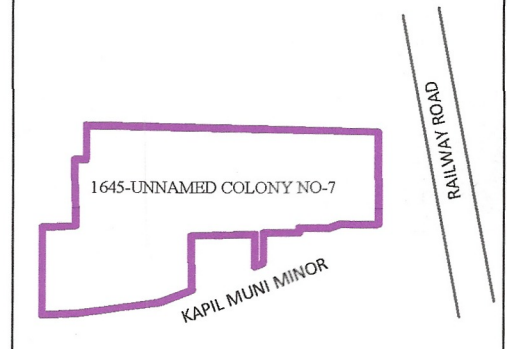


ALL THE DIMENSION AND AREA IN METER ONLY

### LEGEND

|                                     |    |
|-------------------------------------|----|
| ManHole/ Chamber                    |    |
| TF/Electric/Mobile tower            |    |
| Street Light/Solar pole             |    |
| Revenue Boundary                    |    |
| City Road                           |    |
| Murraba Line                        |    |
| Khasra Line                         |    |
| Colony Boundary                     |    |
| HT Line                             |    |
| Sewerage Line                       |    |
| Water Supply Line                   |    |
| Vacant Plot (Not to be Regularised) |    |
| Public & Semipublic Area            |    |
| Commercial Area                     |    |
| Built Up Area/Residential           |    |
| Vacant Land                         |    |
| Drain/Culvert / Bridge              |    |
| Kuccha Road                         |    |
| Pucca Road                          |    |
| Divider Road                        |    |
| Temple/Mosque/Church/Flag Post      |    |
| Statue/School/Airport/Hospital/Well |    |
| Tin Shed                            |    |
| Parcel Num                          | 00 |
| Industrial Area                     |    |

### KEY PLAN




Khasra no- 287//18min, 19, 20min, 21min, 22 min

Approach Road  
 Approach Road => Railway Road to Kanlichauk Somty.

Road width. 4.2 to 5.8m.

Colony Boundary to be notified shown thus



# info visit at

*[Signature]*  
N.E.

*[Signature]*  
 District Town Planner  
 Kaithal-136027 (Hry)

*[Signature]*  
 Secretary  
 President  
 Municipal Committee Kalayat

*[Signature]*  
 Municipal Engineer  
 Municipal Committee  
 Kalayat (Kaithal)

*[Signature]*  
 Recommended  
 Junior Engineer  
 Municipal Committee  
 Kalayat (Kaithal)

| Sl.No. | Date | Description of revision | Prints Issued |
|--------|------|-------------------------|---------------|
|        |      |                         |               |

Client: \_\_\_\_\_  
 Project: Drone survey unauthorized colony Haryana

SURVEY CONSULTANT -



IG Drones  
 A unit of Inventgrid India Pvt. Ltd.  
 2n Floor, E-53-54, Block E, Sector 3,  
 Noida, Delhi NCR 201301

| Checked By: | Surveyor: | Scale: |
|-------------|-----------|--------|
|             |           |        |

| Drawn By: | Sheet: | Rev. No. |
|-----------|--------|----------|
|           |        |          |

| Drawing No: | 1 OF 1 | RO |
|-------------|--------|----|
|             |        |    |