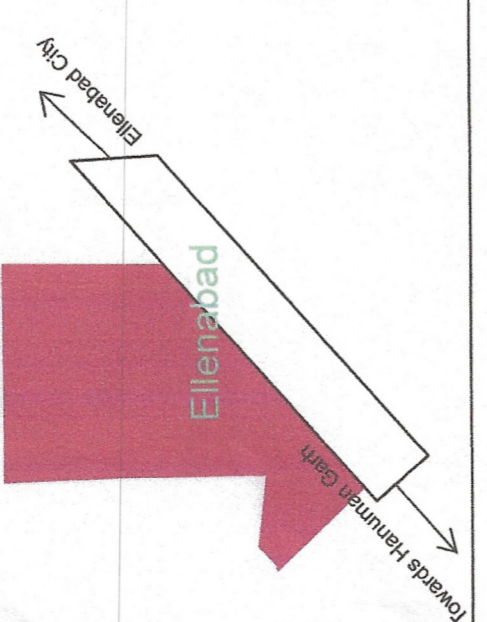


DISTRICT SIRSA
 LAYOUT PLAN OF UNAUTHORIZED COLONY
 NEAR ELLENABAD TO HANMANGARH ROAD
 IN THE REVENUE ESTATE OF VILLENABAD
 TEH. ELLENABAD, DIST. SIRSA

KHASRA NO
 186/2min 2min
 167/1 2/3 n.s.

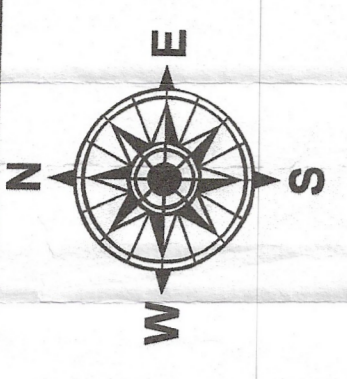

KEY PLAN



DETAILS OF UNAUTHORIZED COLONY			
Sr. No.	Parameter Name	Description	
1	Colony name	UCE-14	
2	Area	1.27 Acres / 548.32 Sq/M	
3	Location of the colony	Near Ellenabad to Hanmangarh Road	
4	Municipal limits boundary (MC STATUS):	(i) Within MC	Yes
		(ii) Outside MC	No
		(iii) Partial MC	No
5	Type of Colony and use (in %)	Residential	Area (%) 17% / Area(SqM) 902.85
		Vacant + Open	16% / 701.10
		Road	8% / 475.30
		Commercial	60% / 3070.12
		Industrial	0% / 0
		Buildup	77% / 3973.08
6	Name of Revenue Estate	Ellenabad	
7	District Name	Sirsa	
8	Name of Controlled Area	MC Ellenabad	
9	Year of establishment	2011	
10	Total No. of Plots	26	
11	No. of Constructed	13/7/0-20	
12	Multipurpose (Commercial/Industrial)		
13	Number of vacant plots	6	
14	Number of Families residing in the colony	13	
15	Does the colony have street light?	Yes	
16	Does the colony have Electric Line	Yes	
17	Does the colony have water supply through pipeline?	Yes	
18	Does the colony have underground sewerage	Yes	
19	Does the colony have Park or Open space	No	
20	Does the colony have Park or Open space	No	
21	Road type on Colony (Kuccha/Pucca)	Pucca	
22	Different roads (in meters)	Length (in mtrs)	4 M to 7 M / 91.16 M
			0 M to 0 M / 0 M
23	Minimum Road Width	Kuccha Road	4 M
		Pucca Road	0 M
24	Area of the community (in ft. acres)	No	
25	Is the RWA registered	No	
26	Additional Information, if any	No	
27	Name of Electric Substation	Ellenabad	

DRG. NO D.T.P. (S) 55 DT. 04.05.2022
 LAYOUT PLAN CHECKED AND VERIFIED AT SITE BY
 PATWARI :-
 FIELD INVESTIGATOR :-
 JUNIOR ENGG. :-
 ASSISTANT DRAFTSMAN :-
 DISTRICT TOWN PLANNER :-
 SENIOR TOWN PLANNER :-
 OFFICE OF DISTRICT TOWN PLANNER, SIRSA
 TOWN & COUNTRY PLANNING DEPTT, HARYANA

This layout plan of unauthorized colony is approved and notified by the Government vide notification no. 04/42/2023 - 2CI dated 06th October, 2023. The same be scanned for uploading on the web portal.



29°27'5.907"N 74°39'11.188"E

LEGEND

- ✈ Airport
- ⚡ Electric Pole
- 🏥 Hospital
- 🏠 Man Hole
- 📶 Mobile Tower
- 🕌 Mosque
- ☀ Solar Pole
- 💡 Street Light
- 🏯 Temple
- ⚙ Transformer
- ⚡ HT Line
- ⚡ LT Line
- 🛣 Kuccha Road
- 🛣 Pucca Road
- Major Road Line
- Drainage
- Sewerage Storm Water
- Kuccha Road Polygon
- Pucca Road Polygon
- Residential
- Commercial
- Industrial
- Plot Boundary
- Vacant Land
- Park
- Colony Boundary
- Khasra Boundary
- Revenue Estate Boundary
- Mustil Boundary
- District Boundary

NOTE:
 * ALL DIMENSIONS ARE IN METERS AND AREA IN SQUARE METERS.
 * AREA OF RESIDENTIAL BUILDINGS IS INDICATED THROUGH PINK COLOUR.
 * AREA OF PLOT BOUNDARY IS INDICATED THROUGH PURPLE COLOUR.

SCALE : 1 CM = 10 M

DRONE SURVEY AND LAYOUT PLAN PREPARED BY:-

CHECKED BY: SURVEYOR: SCALE: -
 DRAWN BY: M. C. Ellenabad
 DRAWING NO. - UC-E-14 SHT. NO. REV. NO.

Towards Hanuman Gath
 Secretary
 Municipal Committee
 Ellenabad
 M. C. Ellenabad

District Municipal Commissioner,
 Sirsa