

MUNICIPAL CORPORATION
GURUGRAM

LAYOUT PLAN OF THE 8104 VATIKA KUNJ EXTN.

IN KHASRA NO- 78/12/1min,18/3,19,21min
79/22min,25/1,25/2min
106/2/1min,2/2min,3min,4/1min,4/2min,5,9 min,10/1min,
10/2 min,15min,16 min,25min
107/1/1min,1/2min,1/1,1,11/2min,20/1 min,20/2,21min

Checked & Verified
Jw 5/2
D PA

REVENUE ESTATE OF VILLAGE BHONDSI,
TEHSIL SOHNA

FORMAT FOR CAPTURING INFORMATION
REGARDING UNAUTHORISED COLONY

Sr. No.	Parameter Name	Description	
1	Colony name	8104 VATIKAKUNJ EXTN.	
1A	Colony Type	Residential	
2	Area	10.17 Acres	
3	Location of the colony	BHONDSI JAIL ROAD	
4	(i) Within MC	yes	
	(ii) Outside MC	No	
4	Type of Colony and use (in %)	Residential	3.5 acre (34.4%)
		Vacant	3.4 acre (33.43%)
		Road	3.27acre (32.15%)
5	Controlled Area	YES	
6	Urban Area	GURUGRAM	
7	Year of establishment	2011	
8	Layout Plan (Scale)	1:1500	
9	Total Plots	199	
10	Constructed Plots	124	
11	Number of vacant plots	75	
12	Number of families residing in the colony	170	
13	Does the colony have street light?	No	
14	Does the colony have water supply through pipelines?	No	
15	Does the colony have underground sewerage facility?	No	
15	If connected to any external Sewage treatment plant? (Y/N)	No	
16	Does the colony have Park or Open space	No	
17	Road type on Colony (kacha/pucca)	Kuccha/pucca	
18	Width of different roads (in meters)	Road Width	Length (in mtrs)
		3.0 To 6.00 M	2316 M
19	Minimum Road width	3.0 M	
20	Electricity provided to households through which sub station	BHONDSI	
21	Does the colony have community site	No	
22	Is the RWA registered	No	
23	Additional Information, if any		

NOTE:


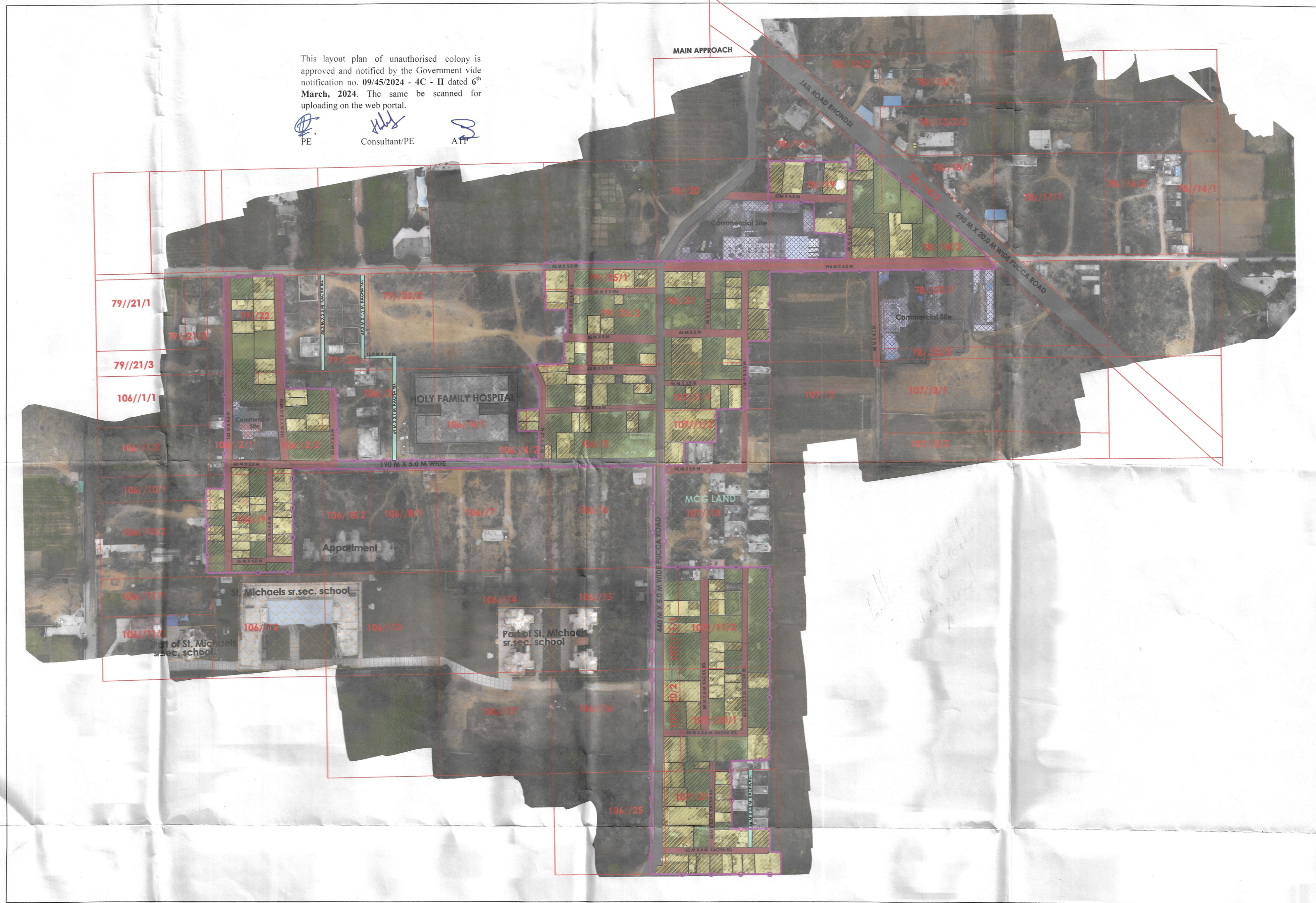
- 1) AS PER DTP (P) PLANNING REPORT THE COLONY AREA FALLS IN AGRICULTURE ZONE OF FDP GMUC-2031 AD, WHEREIN, SETTING UP OF RESIDENTIAL COLONY IS NOT A PERMISSIBLE ACTIVITY.
- 2) AREA NOT TO BE REGULARIZED IN BOUNDARY LINE AS SHOWN.
- 3) ALL DIMENSION ARE IN METER & AREA IN ACRE.

MUNICIPAL CORPORATION GURUGRAM

JE (FIELD) Sh. Priyadeep(R)
JE (P) Sh. Sunil Yadav
HDM Smt. Suman
PA

NT,MCG
ATP,MCG
DRO,MCG
COMMISSIONER,MCG
JE(P)
DTP(MCG)
STP(MCG)
DTP(P),GGM
CTP(MCG)
DIV.COMMISSIONER,GGM

SURVEY OF UNAUTHORISED COLONY - 8104 VATIKA KUNJ EXTN.

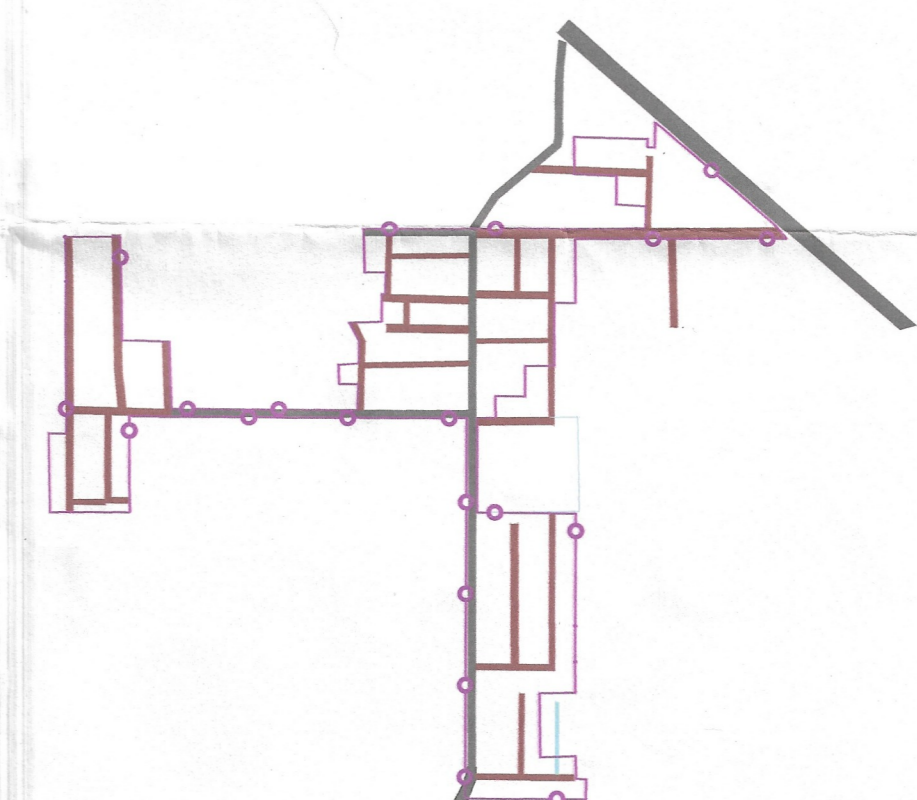


ALL THE DIMENSION AND AREA IN METER ONLY

LEGEND

Vacant Land	
Built Up Area/Residential	
Murraba Line	
Khasra Line	
Colony Boundary	
kacha road	
Pucca Road	
Commercial	
MCG Land	
School	
Hospital	

KEY PLAN(NOT TO SCALE)



ADDRESS:
PLOT NO. C1,INFOCITY-I,SEC-34,GURUGRAM