

KARNAL

LAYOUT PLAN OF THE 12668-UNNAMED COLONY
IN KHASRA NO -
175/8,12,13,17min,18, 22,23,24min,
197//1min,2min

REVENUE ESTATE - ASSANDH, TEHSIL ASSANDH

FORMAT FOR CAPTURING INFORMATION REGARDING UNAUTHORISED COLONY

Sr. No.	Parameter Name	Description
1	Colony name	12668-unnamed Colony
2	Area	6.61 Acres
3	Location of the colony	Ratak Road
	(i) Within MC	Yes
	(ii) Outside MC	No
4	Type of Colony and use (in %)	Residential 11.00% Public + Vacant 0 + 59.70% Commercial + Industrial + Road 4.30% + 0% + 25.00%
5	Controlled Area	ASSANDH
6	Urban Area	ASSANDH
7	Year of establishment	2015
8	Layout Plan (at 1 cm : 10m)	To be Attached (Note: separate guidelines for layout attached for reference)
9	Total Plots	86
10	Constructed Plots (Residential + Commercial + Public)	22 + 8 + 0 = 30
11	Number of vacant plots	56
12	Number of families residing in the colony	22
13	Does the colony have street light?	No
14	Does the colony have water supply through pipelines?	No
15	Does the colony have underground sewerage facility?	No
16	If connected to any external Sewage treatment plant? (Y/N)	No
17	Does the colony have Park or Open space	No
18	Road type on Colony (kacha/pucca)	Kuccha
19	Width of different roads (in meters)	Road Width Length (in mtrs) 3.1 M to 12.9 M 1188 M
20	Minimum Road width	3.1 M
21	Electricity provided to households through which sub station	ASSANDH
22	Does the colony have community site	No
23	Area of the community site(in acres)	000 000 000
24	Is the RWA registered	No
25	Additional Information, if any	

DRAWING NO:- KNL/KARNAL - 38/2022

Surveyed by: IG DRONES

Drawing checked by:

(IE)

(PATWARI)

(AD)

(JD)

(ATP)

(DTP)

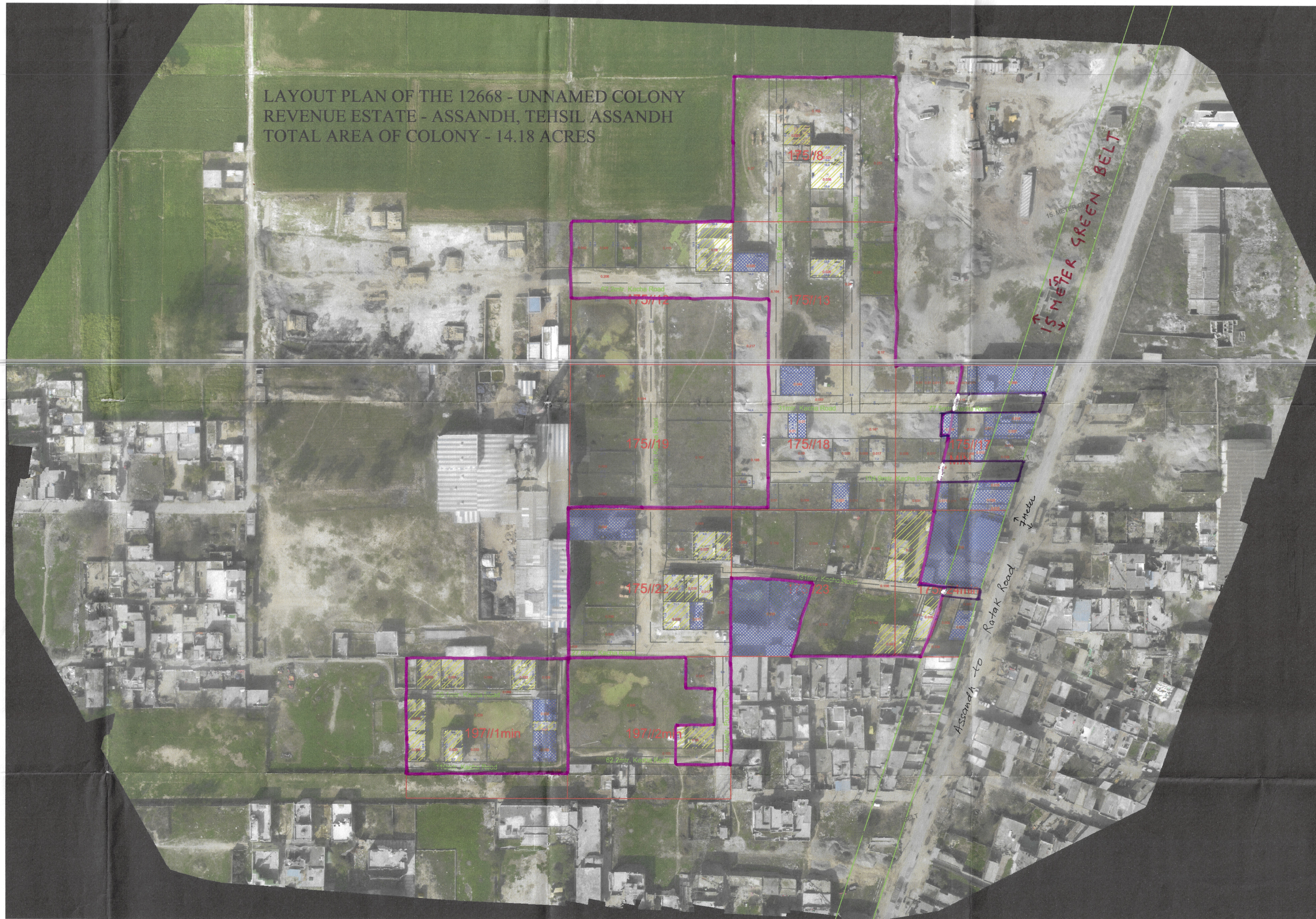
(STP)

(PKL)

This layout plan of unauthorised colony is approved and notified by the Government vide notification no. 04/42/2023 - 2CI dated 6th October, 2023. The same be scanned for uploading on the web portal.

PE
Consultant/PE
ATP

NAIB TEHSILDAR
ASSANDH



श्रीमान्, जयपुर में कोर्ट 22 सप्टेम्बर 175
8-12-13-18-19-22-23
क 17 मिनि वरिमात्र, 24 मिनि पुराने सुताधिके लगकरे इले
शामला 200, हरियाणा सरकार, बुगला सुतरका मालवान मा
जगदर पालिका का मजबूत नही है, इलेक्ट्रिक सेवार्ने केसरे

16/08/23


District Municipal Commissioner,
KARNAL

District Town Planner
KARNAL

RAVINDER SINGH
Secretary
M.C. Assandh

M.S. RATHEE
Municipal Engineer

ADRASH KUMAR
Junior Engineer
M.C. Assandh

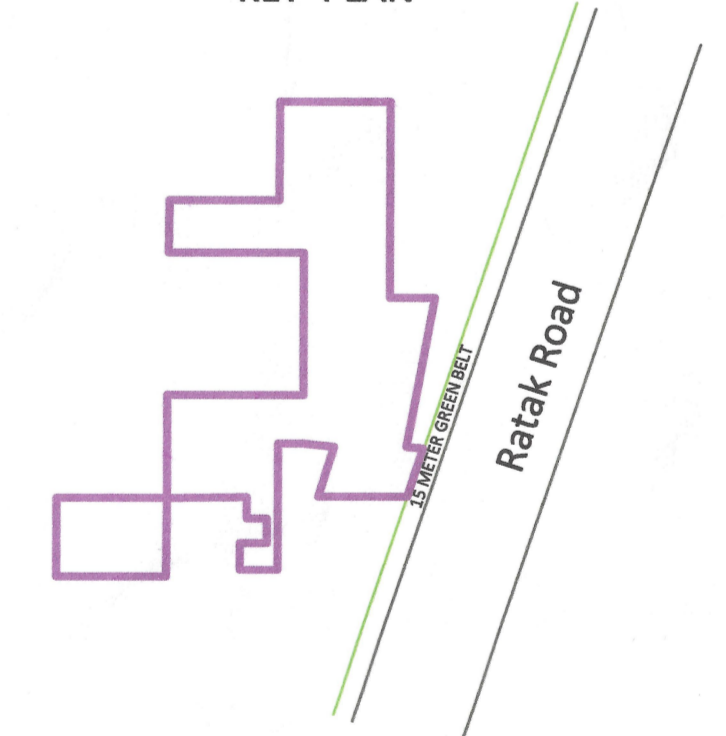


ALL THE DIMENSION AND AREA IN METER ONLY

LEGEND

ManHole/ Chamber	
TF/Electric/Mobile tower	
Street Light/Solar pole	
Revenue Boundary	
City Road	
Murraba Line	
Khasra Line	
Colony Boundary	
HT Line	
Sewerage Line	
Water Supply Line	
Vacant Plot (Not to be Regularised)	
Public & Semipublic Area	
Commercial Area	
Built Up Area/Residential	
Vacant Land	
Drain/Culvert / Bridge	
Pucca Road	
Divider Road	
Temple/Mosque/Church/Flag Post	
Statue/School/Airport/Hospital/Well	
Tin Shed	
Parcel Num	00
Industrial Area	


KEY PLAN



Client:

Sl.No.	Date	Description of revision	Prints Issued

Project: Drone survey unauthorized colony Haryana



IG Drones
A unit of Inventgrid India Pvt. Ltd.
2n Floor, E-53-54, Block E, Sector 3,
Noida, Delhi NCR 201301

Checked By:	Scale :-
Drawn By:	Sheet :-
Drawing No:	SHL No. Rev. No.
	1 OF 1 RO