

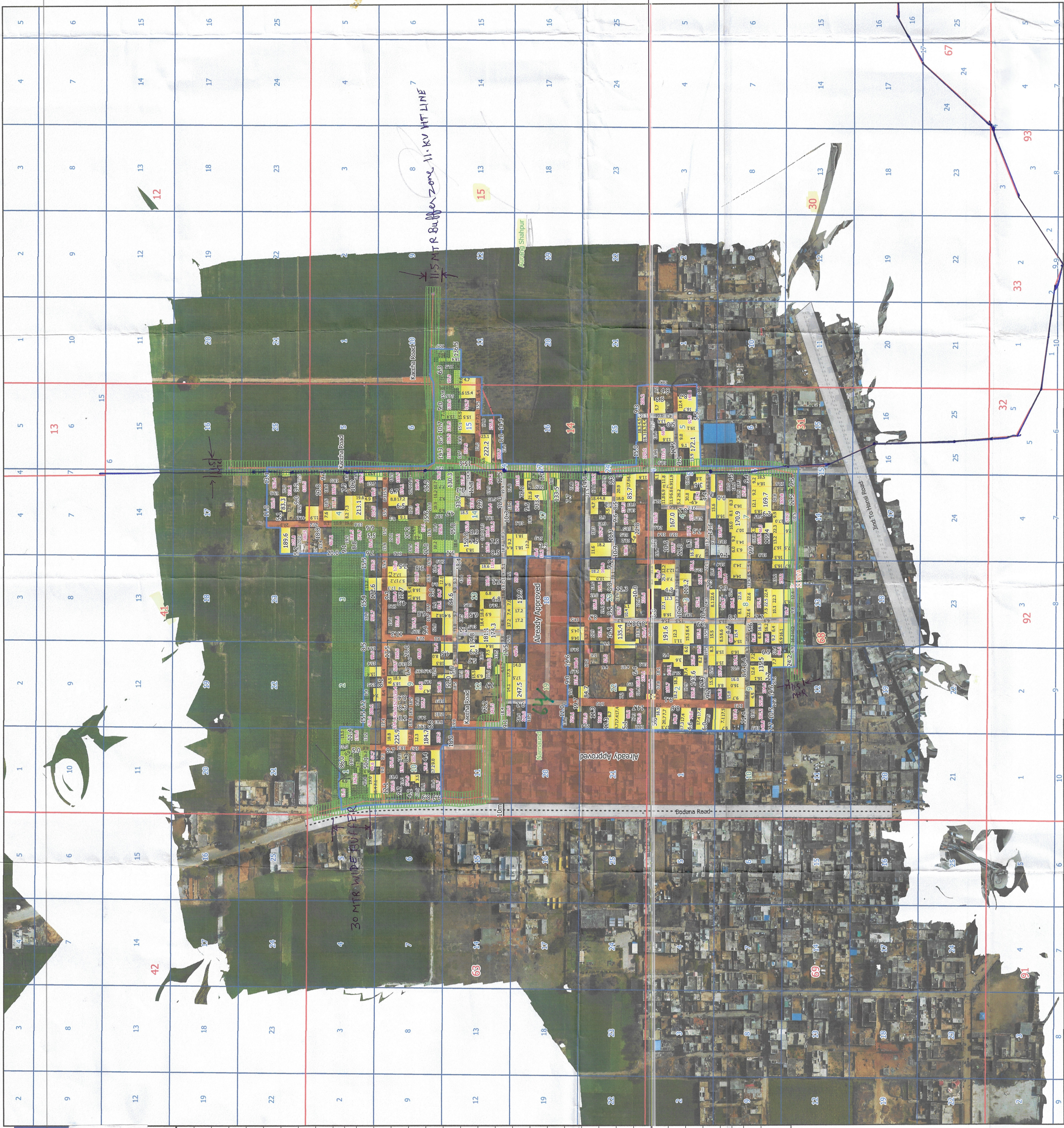

### Narnaund Hisar

Layout Plan of Colony Bearing Khasra No- 64/1 min, 64/2 min, 64/3 min, 64/4 min, 64/7 min, 64/8 min, 64/9 min, 64/10 min, 64/11 min, 64/12 min, 64/13 min, 64/14 min, 64/17 min, 64/18 min, 64/19 min, 64/22 min, 64/23 min, 64/24 min, 64/25 min, 64/26 min, 64/27 min, 64/28 min, 64/29 min, 64/30 min, 64/31 min, 64/32 min, 64/33 min, 64/34 min, 64/35 min, 64/36 min, 64/37 min, 64/38 min, 64/39 min, 64/40 min, 64/41 min, 64/42 min, 64/43 min, 64/44 min, 64/45 min, 64/46 min, 64/47 min, 64/48 min, 64/49 min, 64/50 min, 64/51 min, 64/52 min, 64/53 min, 64/54 min, 64/55 min, 64/56 min, 64/57 min, 64/58 min, 64/59 min, 64/60 min, 64/61 min, 64/62 min, 64/63 min, 64/64 min, 64/65 min, 64/66 min, 64/67 min, 64/68 min, 64/69 min, 64/70 min, 64/71 min, 64/72 min, 64/73 min, 64/74 min, 64/75 min, 64/76 min, 64/77 min, 64/78 min, 64/79 min, 64/80 min, 64/81 min, 64/82 min, 64/83 min, 64/84 min, 64/85 min, 64/86 min, 64/87 min, 64/88 min, 64/89 min, 64/90 min, 64/91 min, 64/92 min, 64/93 min, 64/94 min, 64/95 min, 64/96 min, 64/97 min, 64/98 min, 64/99 min, 64/100 min.

Format For Capturing Information Regarding Unauthorised Colonies in Municipal Corporation - Narnaund (Haryana)

1	Parameter Name	Description
1	Colony Name	Prem Nagar Ex. 13406
2	Area	16.89 Acres
3	Location Of Colony	Budana Road (i) Within MC (ii) Outside MC
4	Type of Colony and use (in %)	Residential 24.77% Industrial % Vacant 51.58 Commercial % Road 20.65%
5	Controlled Area	Narnaund
6	Urban Area	Narnaund
7	Year of establishment	2011
8	Layout Plan (at 1 cm : 10m)	Attached
9	Total Plots	478
10	Constructed Plots	206
11	Number of vacant plots	272
12	Number of families residing in the colony	480
13	Does the colony have street light?	Yes
14	Does the colony have water supply through pipelines?	Yes
15	Does the colony have underground sewage facility?	Yes
16	If connected to any external Sewage treatment plant? (Y/N) No	No
17	Does the colony have Park or Open space	No
18	Road type on Colony (beach/pucca)	Pucca/Beacha
19	Width of different roads ( MTRS)	Road Width 4 m
20	Minimum Road width	4 m
21	Maximum Road width	5 m
22	Electricity provided to households through which sub station	Narnaund
23	Does the colony have community site (in Acres)	Nil
24	Is the RWA registered	No
25	Drainage	No
26	Revenue Rasta	No
27	Additional Information, if any	No


Key Plan



### Legend

- Outer Boundary
- Khasra Boundary
- Revenue Estate Boundary
- Killa Boundary
- Vacant Plot
- Builtup Area
- Vacant Land
- Internal Kachha Road
- Internal Pucca Road
- Major Road Center Line
- Major Road
- Road Divider
- Commercial Plot
- Sewrage Storm Water
- Main Hole
- Mobile Tower
- Industrial Plot
- HT Line
- Electric Pole
- Drainage
- Sewrage Line
- DT
- Green Belt
- Google Satellite

Total Area Of Colony = 91681.1 Sq Meters. (16.92 Acre)  
 Total Built Up Area = 22718 Sq Meters. ( 4.69 Acre)  
 Total Vacant Plot Area = 43348. sq m (8.95 Acre)  
 Total Vacant Land Area = 66952. sq m (1.38 acre)  
 Total Road Area = 18915 sq m (3.9 Acre)  
 Layout Plan At Scale 1:1000  
 Plots Area Marked In Sq Meters In The Plots.  
 Vacant Length And Width Written In To Plots.  
 Layout Drawn As Overlay To The Satellite Imagery.



### Layout Plan Of Drone Based Survey Colony Prem Nagar Ext. 13406 Narnaund Hisar

Client:	
SURVEY CONSULTANT :-	
Checked:	BRGT
Surveyor:	
Drawn By:	
Drawing No. 1 of 1	Sht. No= Sheet: A1
Scale:- 1:1000	
Re v. N o. RO	

Area Details:- Area Falls in 30 MTR wide (with HT Buffer) Buffer= 2.01 Acres (KhasraNo- 15/10min, 15/11min, 64/1 min, 64/2min, 64/3 min, 64/4min, 64/7 min, 64/10min, 64/14min, 64/15 min.

Remaining Area Of Colony To Be Considered = 16.89 Acres (Khasra No. = 64/1 min, 64/2min, 64/3 min, 64/4min, 64/7 min, 64/8 min, 64/9 min, 64/10min, 64/11min, 64/12 min, 64/13 min, 64/14min, 64/15min, 64/17min, 64/18min, 64/19min, 64/22, 64/23, 64/24, 64/24min), 15/11min, 68/3, 68/4, 68/5min, 68/6, 68/7, 68/8, 68/9.)

Surveyed by: *Veera (PI)*, *Aravi (JE)*

Drawing prepared and finalised by: *Veera (PI)*, *Aravi (JE)*, *Veera (SD)*, *Aravi (ATP)*

Junior Engineer  
Municipal Committee Narnaund  
Narnaund (Hisar) Municipal Committee

Secretary  
Municipal Committee Narnaund

Dist. Municipal Commissioner  
HISAR

This layout plan of unauthorised colony is approved and notified by the Government vide notification no. 09/02/2023 - 4CII dated 1<sup>st</sup> August, 2023. The same be scanned for uploading on the web portal.

Scale: 1:1000

0 75 150 m