

M.C. GHARAUNDA
NASEEB VIHAR COLONY EXTN.

LAYOUT PLAN OF THE 12736 NASIB VIHAR COLONY IN KHASRA NO -76// 23 min, 24, 91// 3min, 4, 5, 6, 7, 14 min, 15 min, 92// 1min, 2 min, 9, 10 min, 11 min, 12 min.

REVENUE ESTATE - GHARAUNDA, TEHSIL GHARAUNDA

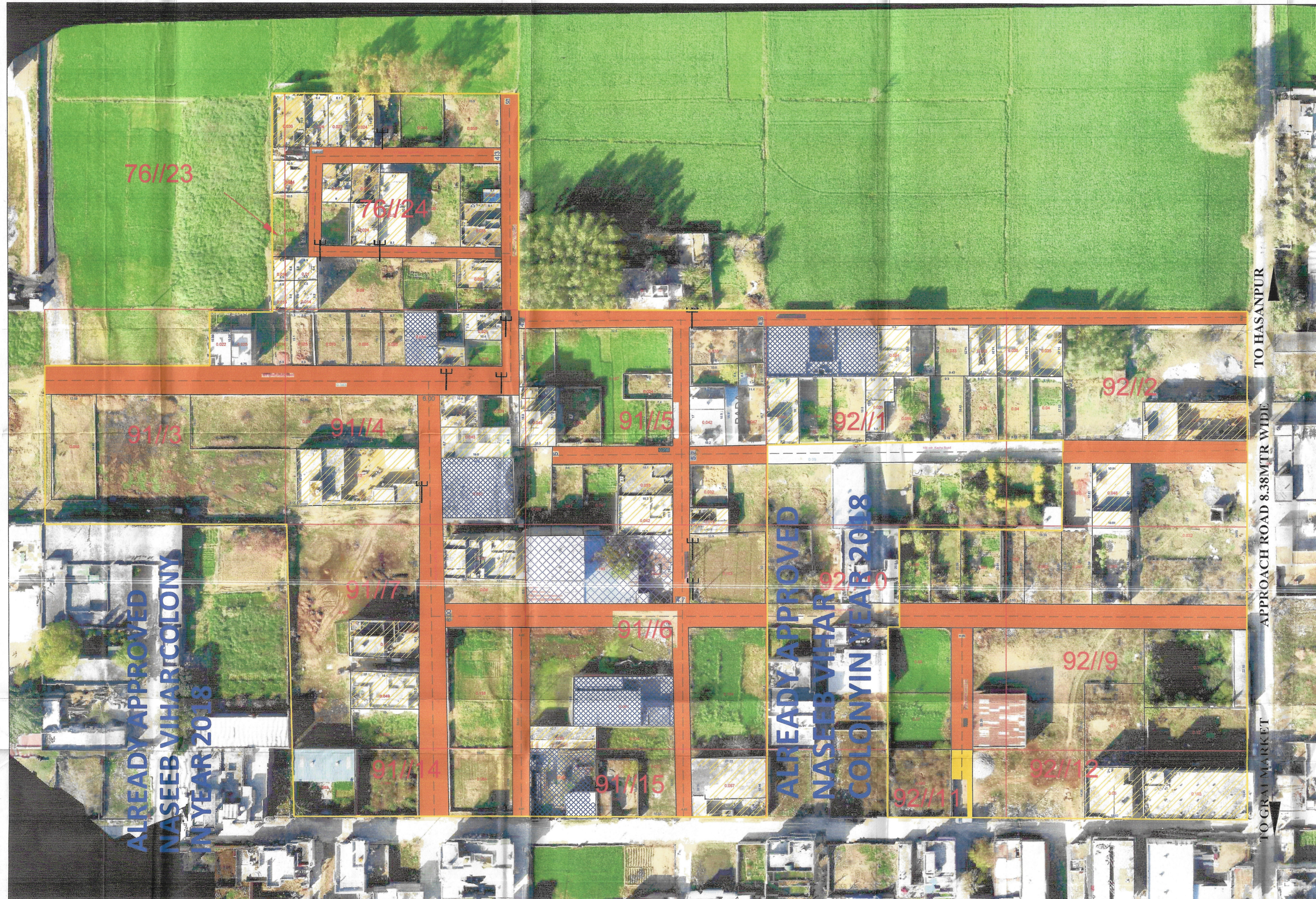
Sr. No.	Parameter Name	Description
1	Colony name	12736 NASEEB VIHAR COLONY EXTN.
2	Area	10 Acres
3	Location of the colony	Near Grain Market
	(i) Within MC	Yes
	(ii) Outside MC	No
4	Type of Colony and use (in %)	Residential 14.72 % Public + Vacant 0% + 60.62 % Commercial + Industrial + Road 4.11% + 3.95% + 18.62%
5	Controlled Area	NIL
6	Urban Area	GHARAUNDA
7	Year of establishment	2006
8	Layout Plan	Attached
9	Total Plots	98
10	Constructed Plots (Residential + Commercial + Industrial + Public)	40 + 5 + 1 + 0 = 46
11	Number of vacant plots	52
12	Number of families residing in the colony	40
13	Does the colony have electricity?	Yes
14	Does the colony have water supply through pipelines?	No
15	Does the colony have underground sewerage facility?	Partly
16	If connected to any external Sewage treatment plant? (Y/N)	No
17	Does the colony have Park or Open space	No
18	Road type on Colony (kacha/pucca)	Kacha
19	Width of different roads (in meters)	Road Width Length (in mtrs) 3.61M to 6.00 M 1060.24M
20	Minimum Road width	3.61 M
21	Electricity provided to households through which sub station	GHARAUNDA SUB STATION
22	Does the colony have community site	No
23	Area of the community site(in acres)	000 000 000
24	Is the RWA registered	No
25	Additional information, if any	

DRAWING NO:-KNL/KARNAL - 67/2022

Surveyed by: IG DRONES

Drawing checked by:

(JE)	VIKRANT
(PATWARI)	JOGINDER SINGH
(AD)	DHANI RAM RANGA
(JD)	RAMESH KUMAR
(ATP)	SANJAY SAINI
(DTP)	ASHOK GARG
STP(PKL)	RAM KUMAR



NOTE: - SHOPS ,INDUSTRIAL UNIT ,COMMERCIAL BUILDINGS ,SCHOOL ,COLLEGE ,RELIGIOUS PLACES ,SHALL NOT BE CONSIDERED THE PART OF THE COLONY AS PER GOVT. NOTIFICATION DATED 03.03.2023

This layout plan of unauthorised colony is approved and notified by the Government vide notification no. 04/42/2023 - 2C1 dated 6th October, 2023. The same be scanned for uploading on the web portal.

शुभानुवां . 11/23 न कर्णर धरार मकरान की मरुतारक र सुमाररर नानरकी एनर की शुमारर शुभर , शुमारर सुमाररर मरुतारर एरर कएर एर की शुभर . एरुमारर एरुमार की शुभर , मरुतारर मरुतारर एरर कएर एर की शुभर . शुभर मरुतारर शुभर मरुताररर एरर मरुताररर एरर (शुभर मरुतारर शुभर)

PE
 Consultant/PE
 ATP

Naib Tehsildar
 GHARAUNDA


District Town Planner
 KARNAL

Prince Kumar
 Secretary
 MC Gharunda.

Madan Mohan Garg
 Municipal Engineer
 MC Gharunda.

Lovkesh Saini
 Junior Engineer
 MC Gharunda.

District Municipal Commissioner,
 KARNAL


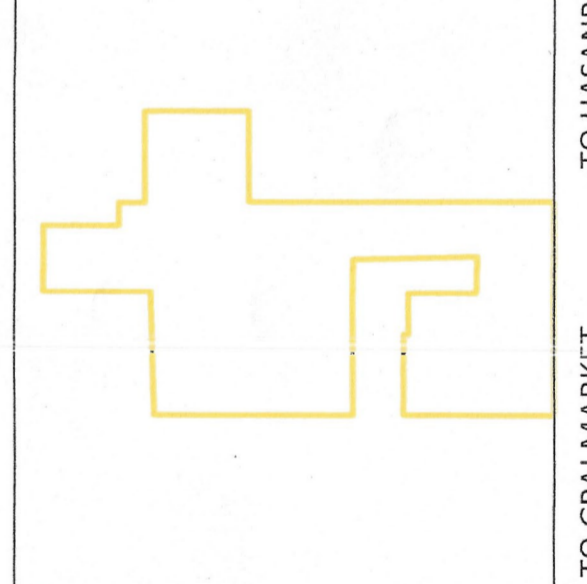


ALL THE DIMENSION AND AREA IN METER ONLY

LEGEND

ManHole/ Chamber	
TF/Electric/Mobile tower	
Street Light/Solar pole	
Revenue Boundary	
City Road	
Murraba Line	
Khasra Line	
Colony Boundary	
HT Line	
Sewerage Line	
Water Supply Line	
Vacant Plot	
Public & Semipublic Area	
Commercial Area	
Built Up Area/Residential	
Vacant Land	
Drain/Culvert / Bridge	
ROAD UP TO 0-3MTR	
ROAD UP TO 3 - 6 MTR	
ROAD UP TO 6 - 9 MTR	
ROAD MORE THEN 9MTR	
Divider Road	
Temple/Mosque/Church/Flag Post	
Statue/School/Airport/Hospital/Well	
Tin Shed	
Parcel Num	00
Industrial Area	

KEY PLAN



Sl.No.	Date	Description of revision	Prints Issued

Project: Drone survey unauthorised colony
 Haryana

SURVEY CONSULTANT :-



IG Drones
 A unit of Inventgrid India Pvt. Ltd.
 2n Floor, E-53-54, Block E, Sector 3,
 Noida, Delhi NCR 201301

Checked:	Surveyor:	Scale: 1cm = 36m
Drawn By:	Sheet:	
Drawing No.:	Shk. No. 1 OF 1	Rev. No. 00